

**BUILDING PERMITS FOR NEW RESIDENTIAL CONSTRUCTIONS,
BY TYPE AND CENSUS TRACT, KANSAS CITY, KANSAS (2002)**

Prepared by:
Budget & Research

February 2003

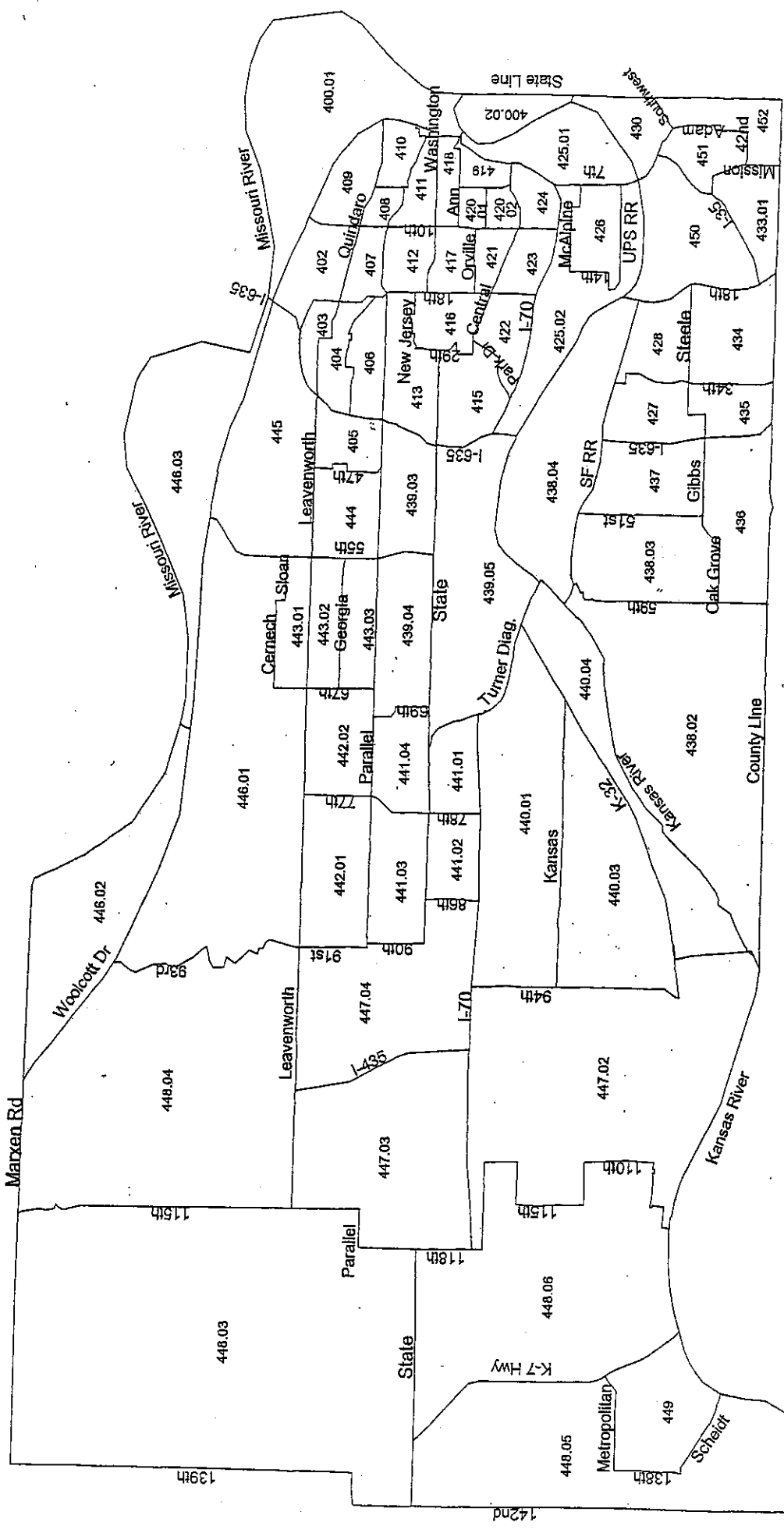
**BUILDING PERMITS FOR NEW RESIDENTIAL CONSTRUCTION,
BY TYPE AND CENSUS TRACT, KANSAS CITY, KANSAS (2002)**

Census Tract	Residential Permits			Census Tract	Residential Permits		
	#	Units	Value		#	Units	Value
40001	0	0	0	43500	0	0	0
40002	0	0	0	43600	1	1	40,000
40200	0	0	0	43700	0	0	0
40300	0	0	0	43802	2	2	305,000
40400	0	0	0	43803	6	6	563,000
40500	0	0	0	43804	0	0	0
40600	0	0	0	43903	0	0	0
40700	0	0	0	43904	18	138	6,392,000
40800	0	0	0	43905	1	1	190,000
40900	4	4	185,000	44001	1	1	90,500
41000	5	5	448,900	44003	2	2	280,000
41100	10	10	786,000	44004	0	0	0
41200	10	10	700,000	44101	0	0	0
41300	0	0	0	44102	0	0	0
41500	0	0	0	44103	0	0	0
41600	0	0	0	44104	0	0	0
41700	0	0	0	44201	58	58	2,627,100
41800	0	0	0	44202	1	1	75,000
41900	3	3	270,000	44301	1	1	60,000
42001	0	0	0	44302	1	1	65,000
42002	0	0	0	44303	0	0	0
42100	4	4	280,000	44400	0	0	0
42200	0	0	0	44500	0	0	0
42300	0	0	0	44601	3	3	323,000
42400	0	0	0	44602	0	0	0
42501	0	0	0	44603	0	0	0
42502	0	0	0	44703	19	19	2,080,000
42600	0	0	0	44704	15	15	2,437,000
42700	1	1	20,000	44803	45	45	8,462,000
42800	1	1	420,000	44804	96	96	16,348,027
43000	0	0	0	45000	1	1	135,000
43301	0	0	0	45100	1	2	140,000
43400	2	2	276,000	45200	3	3	135,000
TOTAL					315	436	44,133,527

Corrected 2/23/05

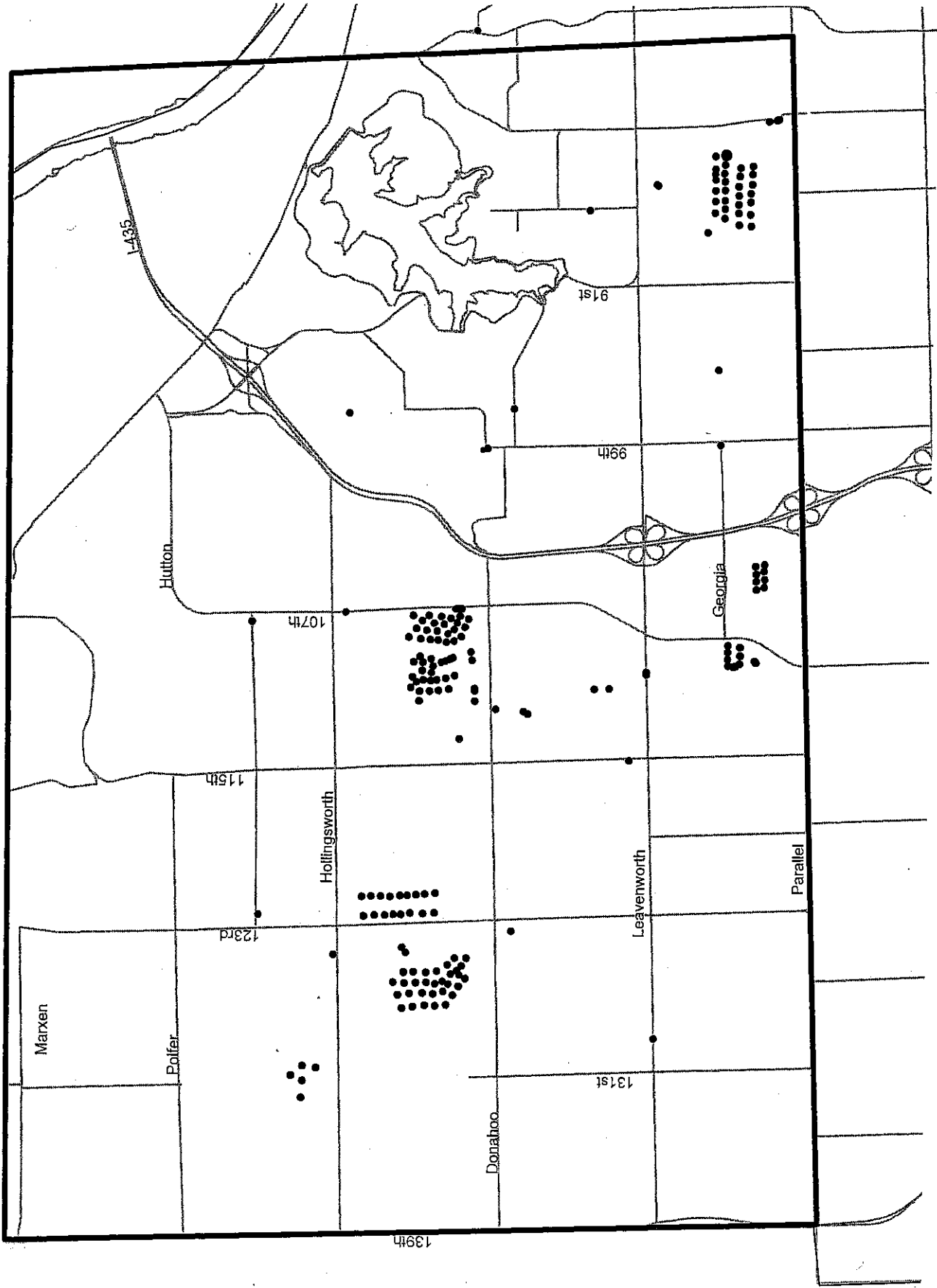


WYANDOTTE COUNTY 2000 CENSUS TRACTS

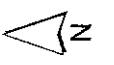


1 0 1 Miles

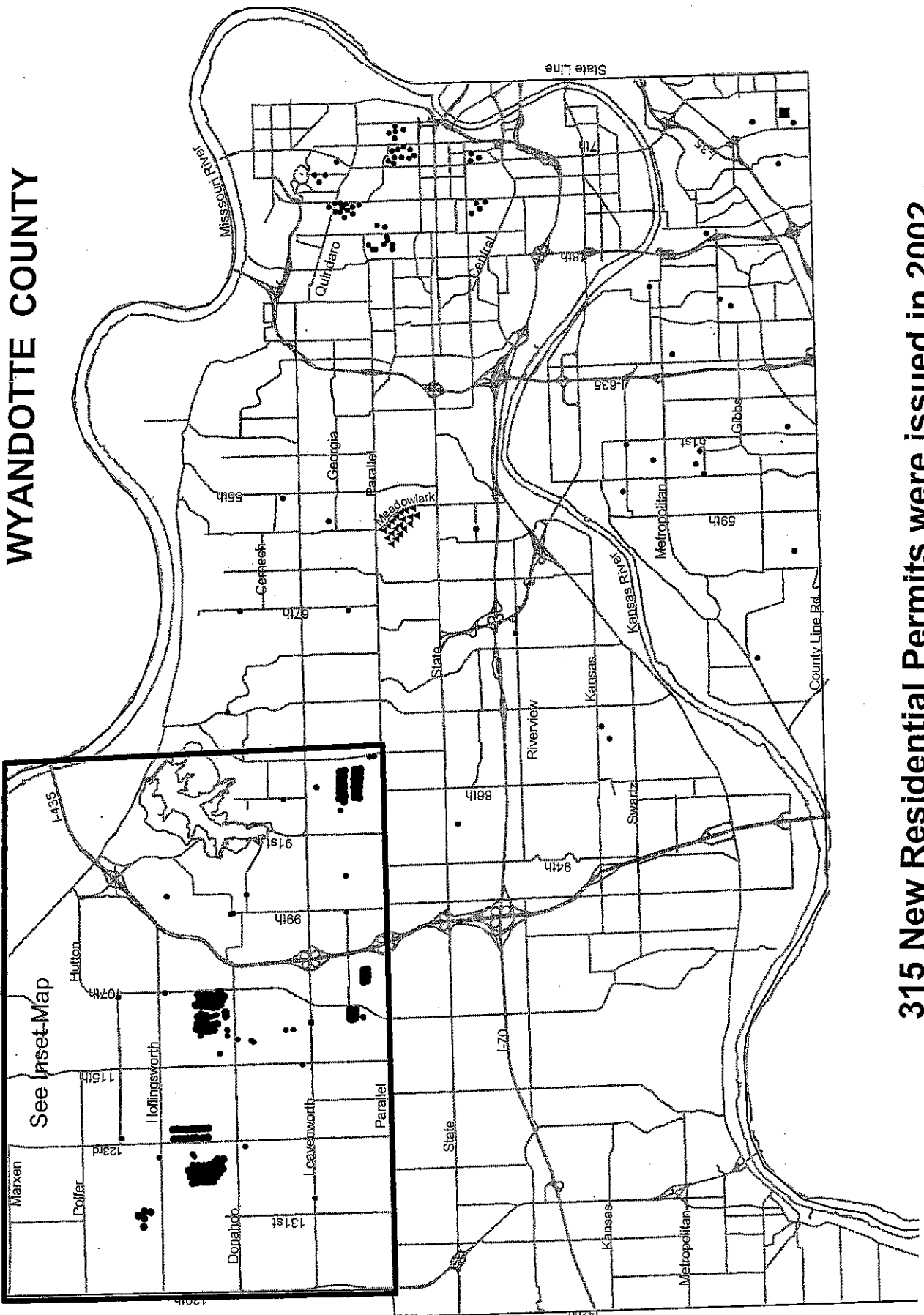
Inset Map



Western Kansas City, Kansas New Single Family Units



WYANDOTTE COUNTY



315 New Residential Permits were issued in 2002.

- Single Unit
- Duplex
- ▲ Multi Unit

