

**BUILDING PERMITS FOR NEW RESIDENTIAL CONSTRUCTION,
BY TYPE, CENSUS TRACT, AND SUBDIVISION, KANSAS CITY, KANSAS (2009)**

**BUILDING PERMITS FOR NEW RESIDENTIAL CONSTRUCTION,
BY TYPE AND CENSUS TRACT, KANSAS CITY, KANSAS (2009)**

Census Tract	New Residential Permits			Multi-Family Units	Total Units	Total Value
	Single Family	Duplex	Multi-Family			
40001	0	0	0	0	0	\$0
40002	0	0	0	0	0	\$0
40200	0	0	0	0	0	\$0
40300	0	0	0	0	0	\$0
40400	0	0	0	0	0	\$0
40500	0	0	0	0	0	\$0
40600	1	0	0	0	1	\$101,823
40700	3	0	0	0	3	\$305,469
40800	0	0	0	0	0	\$0
40900	1	0	0	0	1	\$101,823
41000	2	0	0	0	2	\$203,655
41100	2	0	0	0	2	\$232,700
41200	2	0	0	0	2	\$227,000
41300	0	0	0	0	0	\$0
41500	2	0	0	0	2	\$136,000
41600	0	0	0	0	0	\$0
41700	0	0	0	0	0	\$0
41800	1	0	0	0	1	\$65,000
41900	1	0	0	0	1	\$130,000
42001	0	0	0	0	0	\$0
42002	0	0	0	0	0	\$0
42100	8	0	0	0	8	\$1,100,000
42200	1	0	0	0	1	\$140,000
42300	0	0	0	0	0	\$0
42400	0	0	0	0	0	\$0
42501	0	0	0	0	0	\$0
42502	0	0	0	0	0	\$0
42600	0	0	0	0	0	\$0
42700	0	0	0	0	0	\$0
42800	0	0	0	0	0	\$0
43000	0	0	0	0	0	\$0
43301	0	0	0	0	0	\$0
43400	0	0	0	0	0	\$0
43500	3	0	0	0	3	\$276,000
43600	1	0	0	0	1	\$200,000

**BUILDING PERMITS FOR NEW RESIDENTIAL CONSTRUCTION,
BY TYPE AND CENSUS TRACT, KANSAS CITY, KANSAS (2009)**

Census Tract	New Residential Permits			Multi-Family Units	Total Units	Total Value
	Single Family	Duplex	Multi-Family			
43700	1	0	0	0	1	\$200,000
43802	2	0	0	0	2	\$511,414
43803	0	0	0	0	0	\$0
43804	0	0	0	0	0	\$0
43903	0	0	0	0	0	\$0
43904	0	0	0	0	0	\$0
43905	0	0	1	45	45	\$1,350,000
44001	0	0	0	0	0	\$0
44003	0	0	0	0	0	\$0
44004	0	0	0	0	0	\$0
44101	0	0	0	0	0	\$0
44102	0	0	0	0	0	\$0
44103	0	0	0	0	0	\$0
44104	0	0	0	0	0	\$0
44201	2	0	0	0	2	\$254,000
44202	0	0	0	0	0	\$0
44301	0	0	0	0	0	\$0
44302	0	0	0	0	0	\$0
44303	0	0	0	0	0	\$0
44400	0	0	0	0	0	\$0
44500	0	0	0	0	0	\$0
44601	0	0	0	0	0	\$0
44602	0	0	0	0	0	\$0
44603	0	0	0	0	0	\$0
44703	0	0	0	0	0	\$0
44704	6	0	0	0	6	\$615,000
44803	30	0	0	0	30	\$5,023,465
44804	26	0	0	0	26	\$3,734,262
45000	3	0	0	0	3	\$300,000
45100	3	0	0	0	3	\$528,000
45200	0	0	0	0	0	\$0
Total	101	0	1	45	146	\$15,735,611

WYANDOTTE COUNTY

NEW RESIDENTIAL BUILDING PERMITS, 2009

(Census Tract Boundaries - 2000)

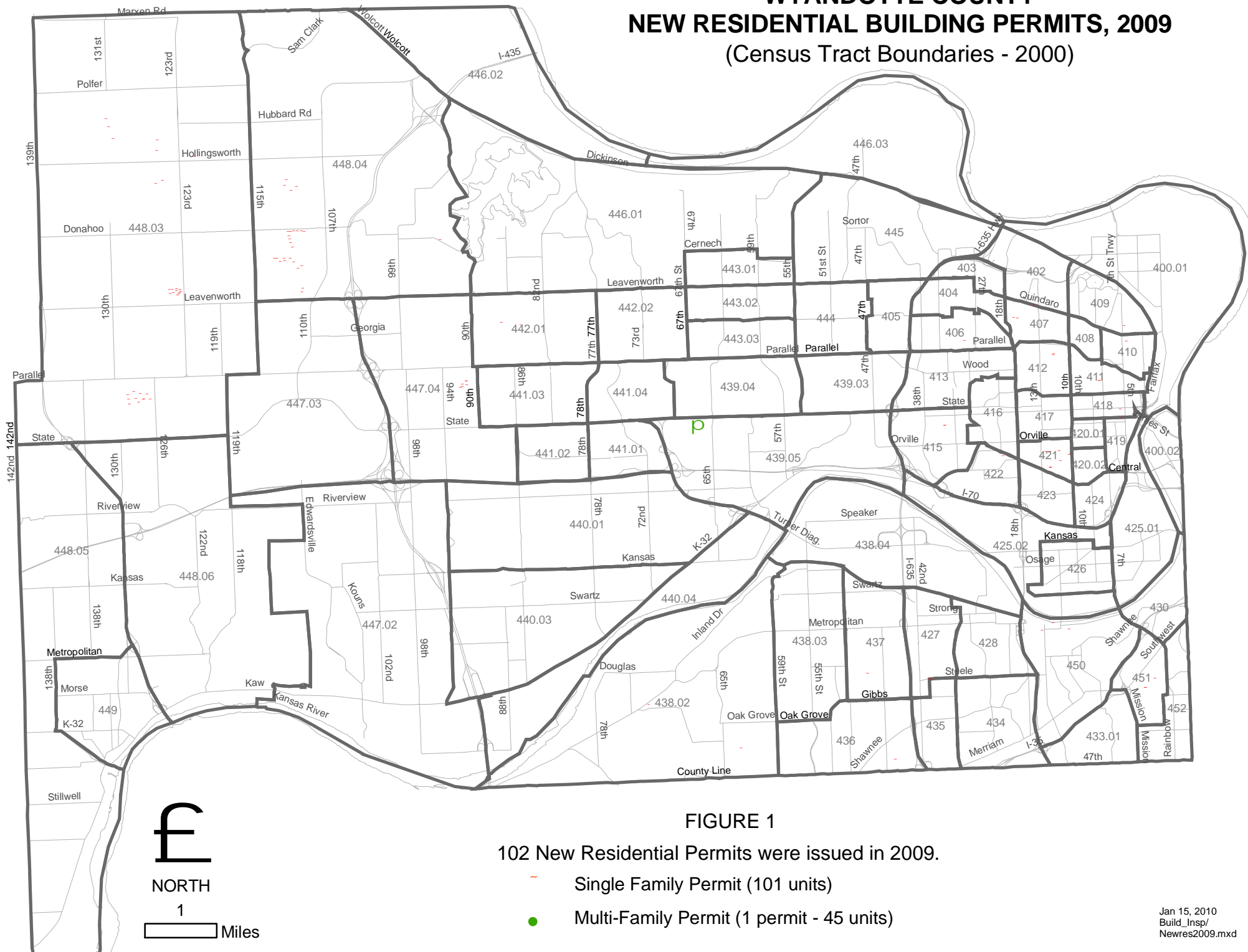


FIGURE 1

102 New Residential Permits were issued in 2009.

- Single Family Permit (101 units)
- Multi-Family Permit (1 permit - 45 units)

WYANDOTTE COUNTY

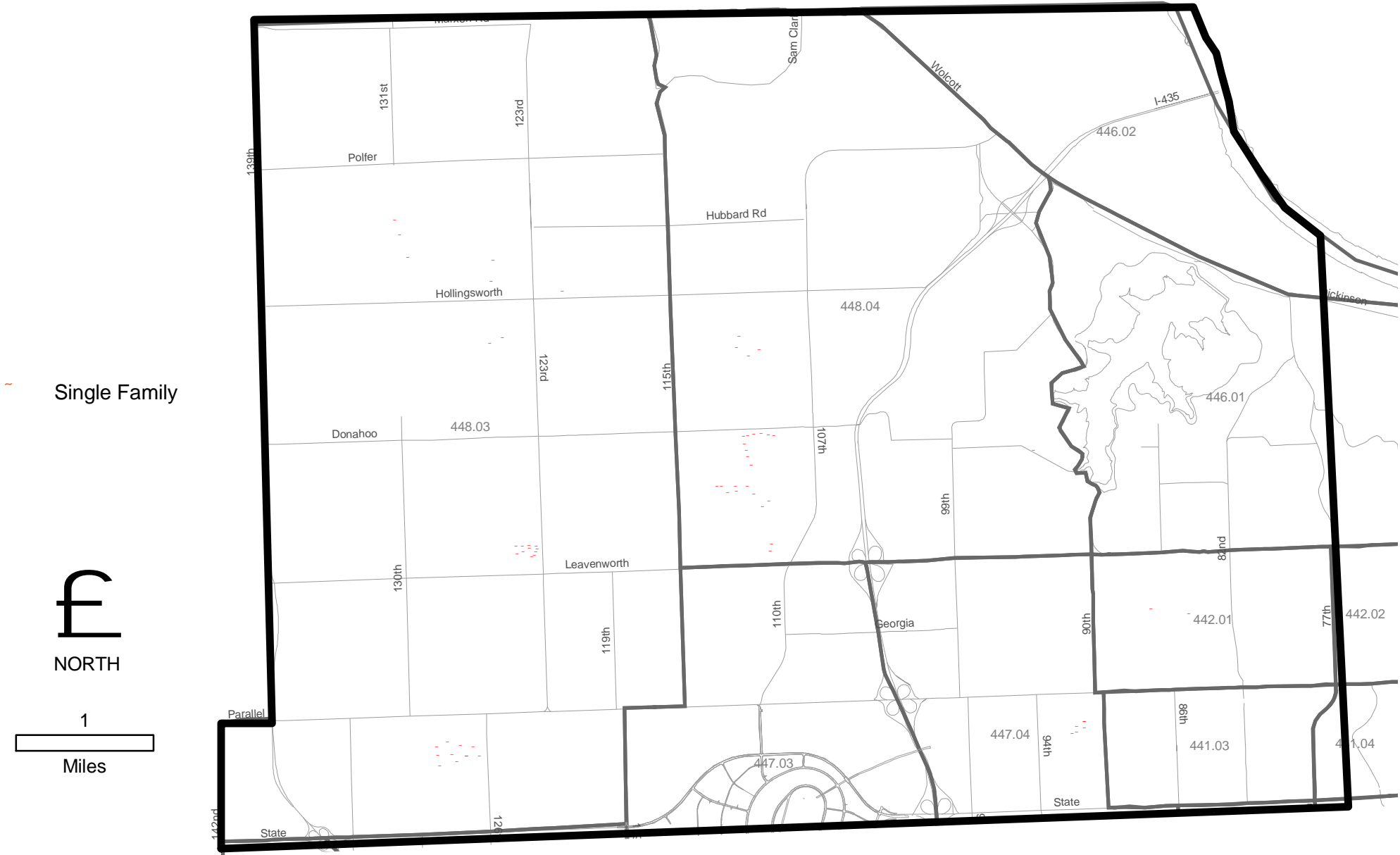
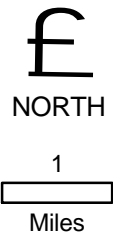
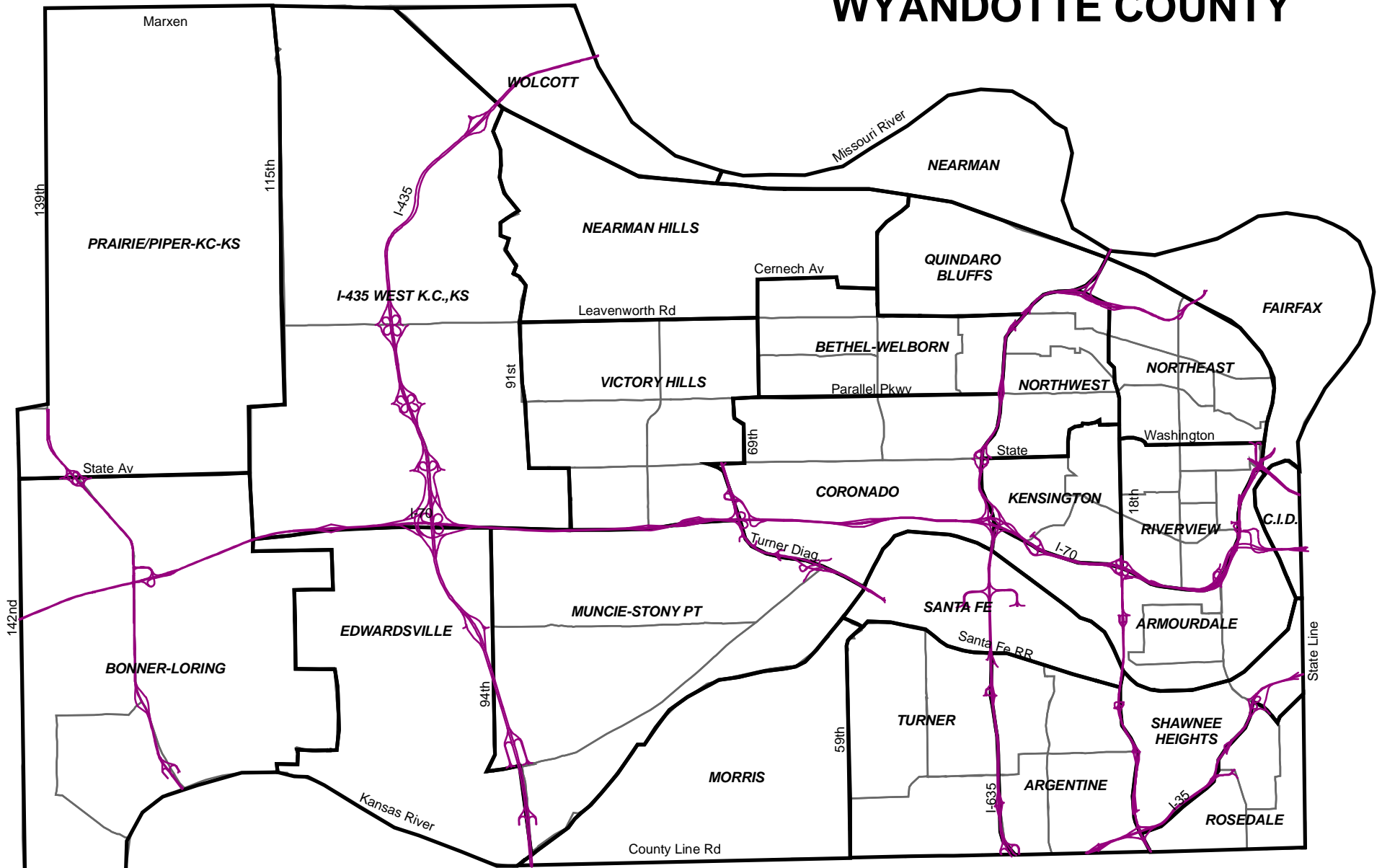


FIGURE 1A

Western Kansas City, Kansas
New Residential Units, 2009

WYANDOTTE COUNTY



WYANDOTTE COUNTY - CENSUS 2000
RESEARCH & ANALYSIS
NEIGHBORHOOD BOUNDARIES

**KANSAS CITY, KANSAS NEW RESIDENTIAL CONSTRUCTION, 2009
BY NEIGHBORHOOD AREA AND SUB-DIVISION**

NEIGHBORHOOD/SUB-DIVISION	SINGLE FAMILY	DUPLEX PERMITS	MULTI- FAMILY	TOTAL UNITS
ARGENTINE	3	0	0	3
MATNEY PLACE	3	0	0	3
ARMOURDALE	0	0	0	0
KENSINGTON	3	0	0	3
FORD & ROOTS ADD	1	0	0	1
ROSE HILL SUB L23-66	2	0	0	2
NORTHEAST	10	0	0	10
BROWNES PARK	1	0	0	1
CARMELLE ESTATES 2ND PLAT	2	0	0	2
CRANES SUB	1	0	0	1
EDGERTON PLACE B1-6	1	0	0	1
FOWLER PARK	1	0	0	1
LONGWOOD	2	0	0	2
WYANDOTTE CITY	2	0	0	2
NORTHWEST	1	0	0	1
CHELSEA SPRING ADD	1	0	0	1
RIVERVIEW	10	0	0	10
BELLE VIEW ADD	1	0	0	1
BOSTON PLACE B9-B22	5	0	0	5
FORD & ROOTS ADD	2	0	0	2
ST MARYS PLACE	1	0	0	1
WYANDOTTE CITY	1	0	0	1
ROSEDALE	3	0	0	3
MARTY PARK	1	0	0	1
ROSEDALE PARK	2	0	0	2
SHAWNEE HEIGHTS	3	0	0	3
ROCKAWAY	3	0	0	3
SUB-TOTAL EAST OF I-635	33	0	0	33

**KANSAS CITY, KANSAS NEW RESIDENTIAL CONSTRUCTION, 2009
BY NEIGHBORHOOD AREA AND SUB-DIVISION**

NEIGHBORHOOD/SUB-DIVISION	SINGLE FAMILY	DUPLEX PERMITS	MULTI- FAMILY	TOTAL UNITS
BETHEL-WELBORN	0	0	0	0
CORONADO	0	0	1	45
OVERLAND VENTURES LLC	0	0	1	45
I-435 WEST K.C.,KS	32	0	0	32
GENESIS AT PIPER	1	0	0	1
NORTHRIDGE PIPER ESTATES SECOND	4	0	0	4
SUNSET RIDGE ESTATES	6	0	0	6
SWANSONS FARM	2	0	0	2
SWANSONS FARM 1ST REPLAT	2	0	0	2
WHISPERING RIDGE THE BLUFF 1ST PL	2	0	0	2
WHISPERING RIDGE THE LAKE 2ND PL	5	0	0	5
WHISPERING RIDGE THE MEADOWS	6	0	0	6
WHISPERING RIDGE THE MEADOWS ADD	3	0	0	3
OTHER	1	0	0	1
MORRIS	2	0	0	2
OTHER	2	0	0	2
MUNCIE-STONY PT	0	0	0	0
NEARMAN HILLS	0	0	0	0
PRAIRIE/PIPER-KC-KS	30	0	0	30
CANAAN LAKE WEST PHASE 1	1	0	0	1
CANAAN LAKE WEST PHASE 2	1	0	0	1
DELAWARE HIGHLANDS FIRST PLAT	11	0	0	11
DENNIS WARE	1	0	0	1
FREEMAN FARMS NORTH PHASE ONE	2	0	0	2
FREEMAN FARMS SOUTH 2ND, THE ACRES AT	1	0	0	1
GENESIS AT PIPER	8	0	0	8
HEARTLAND PIPER LLC	3	0	0	3
PRESTWICK	2	0	0	2
QUINDARO BLUFFS	0	0	0	0
TURNER	2	0	0	2
BILLHART GARDENS	1	0	0	1
MELROSE GARDENS LLC	1	0	0	1
VICTORY HILLS	2	0	0	2
OBERLAND HILLS 1ST ADD	1	0	0	1
OTHER	1	0	0	1
SUB-TOTAL WEST OF I-635	68	0	1	113
KANSAS CITY, KANSAS TOTAL	101	0	1	146

* "Other" includes permits for housing units on single lots that are not part of a sub-division.