

**BUILDING PERMITS FOR NEW RESIDENTIAL CONSTRUCTION,
BY TYPE, CENSUS TRACT, AND SUBDIVISION, KANSAS CITY, KANSAS (2011)**

**BUILDING PERMITS FOR NEW RESIDENTIAL CONSTRUCTION,
BY TYPE AND CENSUS TRACT, KANSAS CITY, KANSAS (2011)**

Census Tract (2010)	New Residential Permits			Multi-Family Units	Total Units	Total Value
	Single Family	Duplex	Multi-Family			
40001	0	0	0	0	0	\$0
40002	0	0	0	0	0	\$0
40200	0	0	0	0	0	\$0
40300	0	0	0	0	0	\$0
40400	0	0	0	0	0	\$0
40500	0	0	0	0	0	\$0
40600	0	0	0	0	0	\$0
40700	0	0	0	0	0	\$0
40800	1	0	0	0	1	\$101,823
40900	0	0	0	0	0	\$0
41000	0	0	0	0	0	\$0
41100	0	0	0	0	0	\$0
41200	0	0	0	0	0	\$0
41300	0	0	0	0	0	\$0
41500	0	0	0	0	0	\$0
41600	0	0	0	0	0	\$0
41700	0	0	0	0	0	\$0
41800	3	0	0	0	3	\$320,000
41900	0	0	0	0	0	\$0
42001	0	0	0	0	0	\$0
42002	0	0	0	0	0	\$0
42100	1	0	0	0	1	\$101,823
42200	0	0	0	0	0	\$0
42300	0	0	0	0	0	\$0
42400	0	0	0	0	0	\$0
42501	0	0	0	0	0	\$0
42502	0	0	0	0	0	\$0
42600	0	0	0	0	0	\$0
42700	1	0	0	0	1	\$175,000
42800	1	0	0	0	1	\$173,690
43000	0	0	0	0	0	\$0
43301	0	0	0	0	0	\$0
43400	0	0	0	0	0	\$0
43500	0	0	0	0	0	\$0
43600	0	0	0	0	0	\$0
43700	0	0	0	0	0	\$0

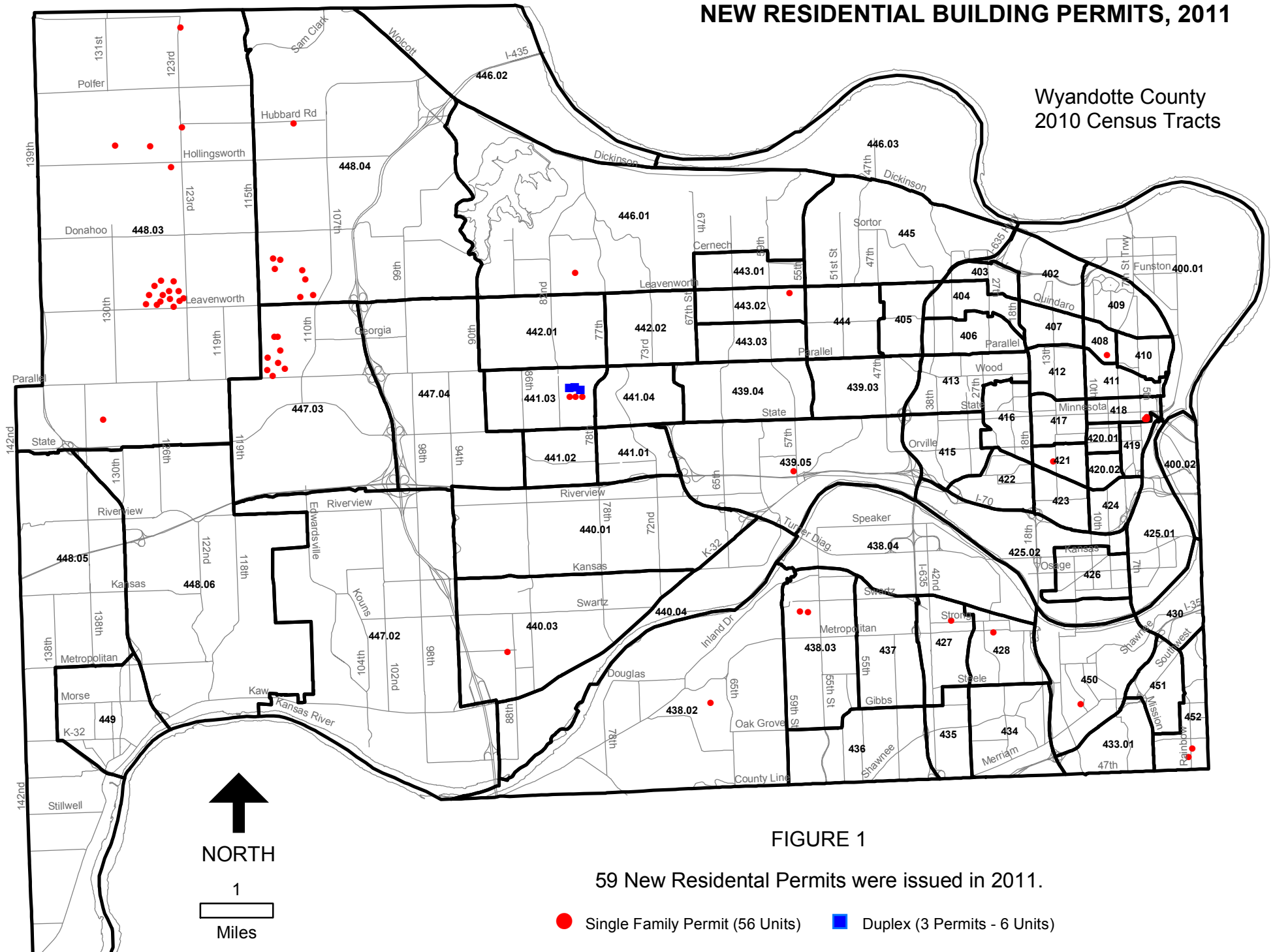
**BUILDING PERMITS FOR NEW RESIDENTIAL CONSTRUCTION,
BY TYPE AND CENSUS TRACT, KANSAS CITY, KANSAS (2011)**

Census Tract (2010)	New Residential Permits			Multi-Family Units	Total Units	Total Value
	Single Family	Duplex	Multi-Family			
43802	1	0	0	0	1	\$328,063
43803	2	0	0	0	2	\$729,000
43804	0	0	0	0	0	\$0
43903	0	0	0	0	0	\$0
43904	0	0	0	0	0	\$0
43905	1	0	0	0	1	\$138,500
44001	0	0	0	0	0	\$0
44003	1	0	0	0	1	\$170,000
44004	0	0	0	0	0	\$0
44101	0	0	0	0	0	\$0
44102	0	0	0	0	0	\$0
44103*	3	3	0	0	9	\$0
44104	0	0	0	0	0	\$0
44201	0	0	0	0	0	\$0
44202	0	0	0	0	0	\$0
44301	0	0	0	0	0	\$0
44302	1	0	0	0	1	\$125,000
44303	0	0	0	0	0	\$0
44400	0	0	0	0	0	\$0
44500	0	0	0	0	0	\$0
44601	1	0	0	0	1	\$260,000
44602	0	0	0	0	0	\$0
44603	0	0	0	0	0	\$0
44703	8	0	0	0	8	\$1,046,416
44704	0	0	0	0	0	\$0
44803	20	0	0	0	20	\$3,841,200
44804	8	0	0	0	8	\$1,174,191
45000	1	0	0	0	1	\$68,000
45100	0	0	0	0	0	\$0
45200	2	0	0	0	2	\$310,000
Total	56	3	0	0	62	\$9,062,706

*No value is shown for the three duplex permits due to the value being shown in October 2010. In October 2010, a permit was issued for a multi-family permit with value of \$6,450,000 (Pemberton project).

KANSAS CITY, KS NEW RESIDENTIAL BUILDING PERMITS, 2011

Wyandotte County
2010 Census Tracts



WYANDOTTE COUNTY

INSET MAP

- Duplex
- Single Family

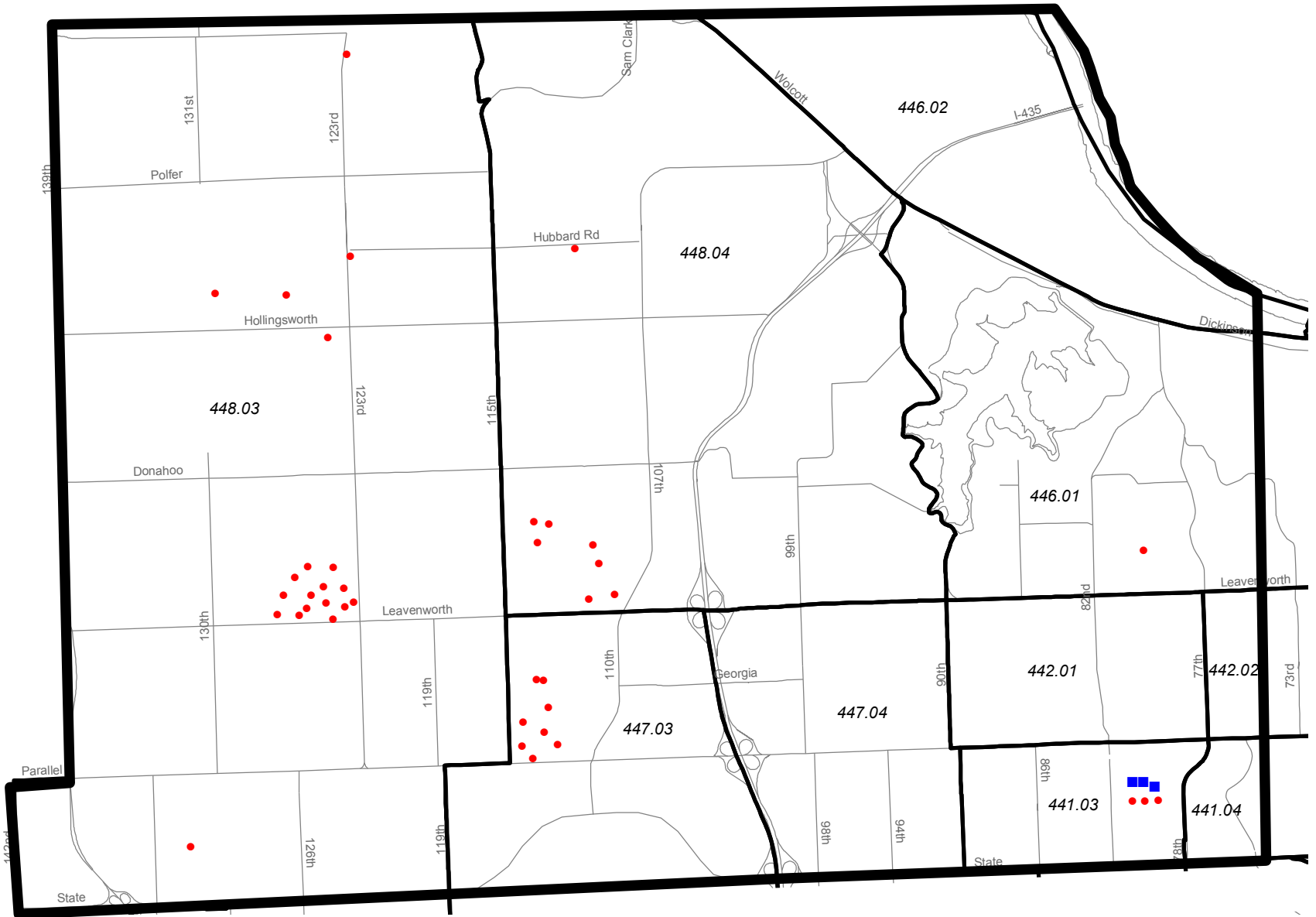
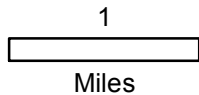


FIGURE 1A

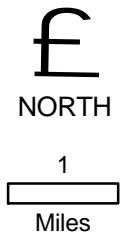
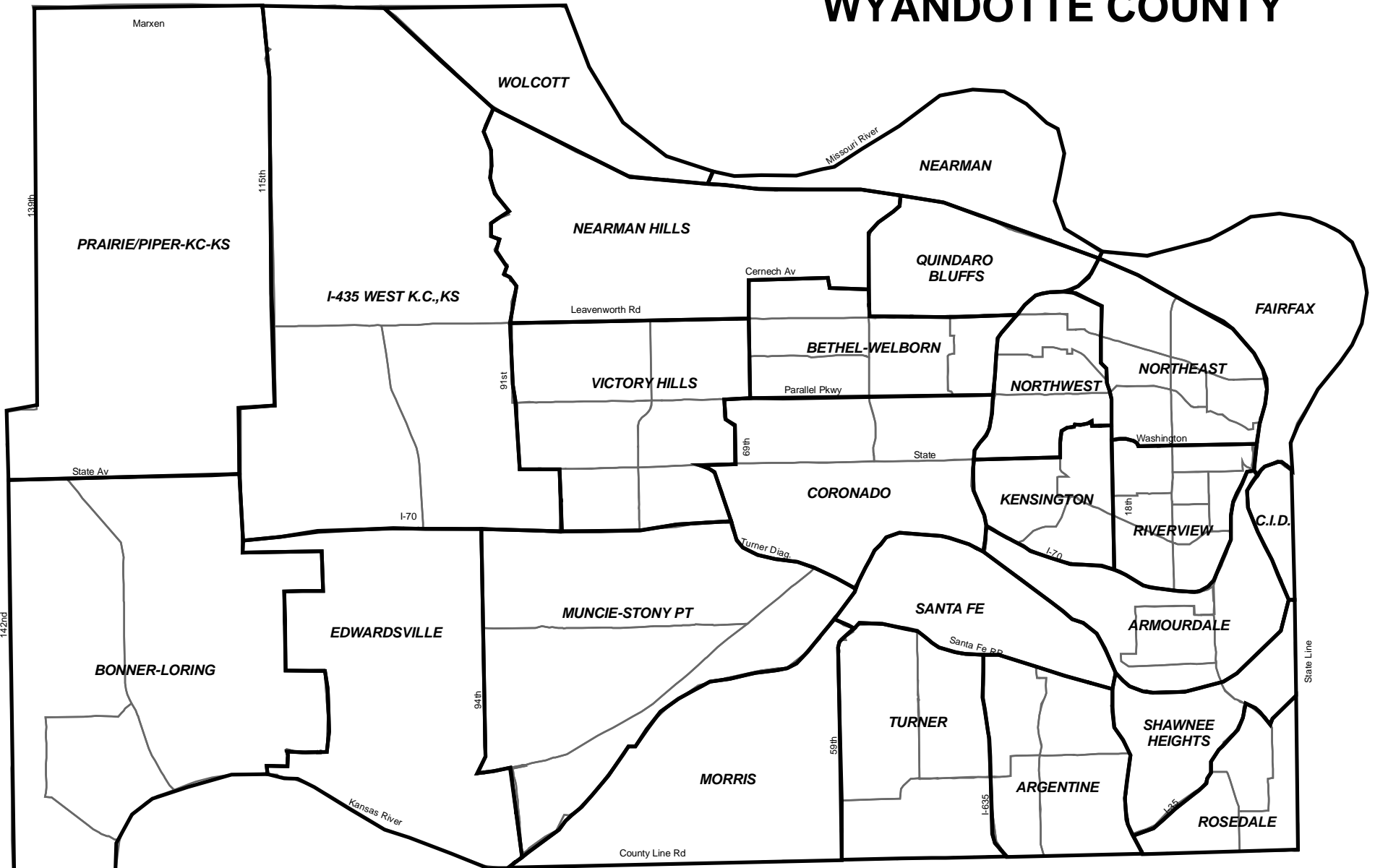
Western Kansas City, Kansas
New Residential Permits, 2011



NORTH



WYANDOTTE COUNTY



WYANDOTTE COUNTY RESEARCH & ANALYSIS NEIGHBORHOOD BOUNDARIES

**KANSAS CITY, KANSAS NEW RESIDENTIAL CONSTRUCTION, 2011
BY NEIGHBORHOOD AREA AND SUB-DIVISION**

NEIGHBORHOOD/SUB-DIVISION	SINGLE FAMILY PERMITS	DUPLEX PERMITS	MULTI-FAMILY PERMITS	TOTAL UNITS
ARGENTINE	2	0	0	2
ARGENTINE NEIGHBORHOOD	1	0	0	1
WESTWOOD ADD	1	0	0	1
ARMOURDALE	0	0	0	0
KENSINGTON	0	0	0	0
NORTHEAST	1	0	0	1
HEARTH LAND HABITAT FOR HUMANITY	1	0	0	1
NORTHWEST	0	0	0	0
RIVERVIEW	4	0	0	4
HAZEL DELL	1	0	0	1
WYANDOTTE CITY	3	0	0	3
ROSEDALE	2	0	0	2
LANGCASTER HEIGHT	1	0	0	1
MIAMI PLACE	1	0	0	1
SHAWNEE HEIGHTS	1	0	0	1
ROSEDALE PLACE AMENDED PLAT	1	0	0	1
SUB-TOTAL EAST OF I-635	10	0	0	10

**KANSAS CITY, KANSAS NEW RESIDENTIAL CONSTRUCTION, 2011
BY NEIGHBORHOOD AREA AND SUB-DIVISION**

NEIGHBORHOOD/SUB-DIVISION	SINGLE FAMILY PERMITS	DUPLEX PERMITS	MULTI-FAMILY PERMITS	TOTAL UNITS
BETHEL-WELBORN	1	0	0	1
KCKCC DEVELOPMENT	1	0	0	1
CORONADO	1	0	0	1
CHINNERY HEIGHTS L2-27	1	0	0	1
I-435 WEST K.C.,KS	15	0	0	15
FAWN FOREST BY FRESE	1	0	0	1
PIPER LANDING FIRST PLAT	2	0	0	2
HAZEL WOOD VILLAS	5	0	0	5
SWANSONS FARM	2	0	0	2
SWANSONS FARM 1ST REPLAT	2	0	0	2
WHISPERING RIDGE THE LAKE 2ND PLAT	3	0	0	3
MORRIS	1	0	0	1
CUNNINGHAM FARMS	1	0	0	1
MUNCIE-STONY PT	1	0	0	1
COP'S LANDING	1	0	0	1
NEARMAN HILLS	1	0	0	1
KONAWA HILLS	1	0	0	0
PRAIRIE/PIPER-KC-KS	21	0	0	21
CANAAN LAKE WEST PHASE 1	1	0	0	1
FREEMAN FARMS NORTH PHASE ONE	1	0	0	1
FREMAN FARMS SOUTH 2ND ACRES	1	0	0	1
GENESIS AT PIPER	14	0	0	14
DELAWARE RIDGE FOURTH PLATE	1	0	0	1
HENSEN HILLS	1	0	0	1
PIPER LANDING FIRST PLAT	1	0	0	1
SWAN LAKE	1	0	0	1
QUINDARO BLUFFS	0	0	0	0
TURNER	2	0	0	2
OTHER	1	0	0	1
WESTWOOD ADD	1	0	0	1
VICTORY HILLS	3	3	0	9
PEMBERTON SENIOR VILLAGE	3	3	0	9
SUB-TOTAL WEST OF I-635	46	3	0	52
KANSAS CITY, KANSAS TOTAL	56	3	0	62

* "Other" includes permits for housing units on single lots that are not part of a sub-division.