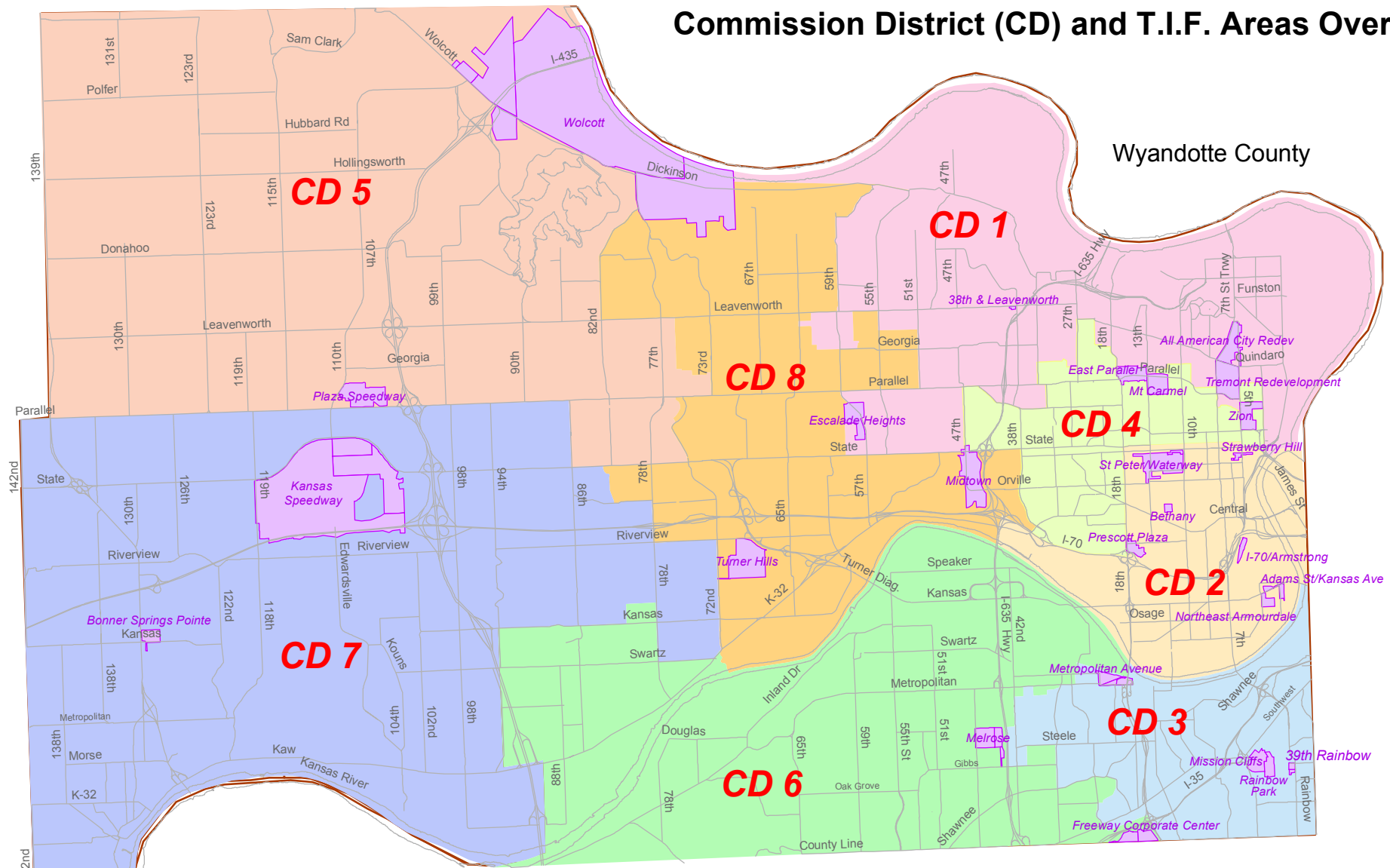











# Commission District (CD) and T.I.F. Areas Overlay

Wyandotte County



**AT-LARGE DISTRICT 1 COMPRISES OF DISTRICTS: 1, 4, 5 & 8**  
**AT-LARGE DISTRICT 2 COMPRISES OF DISTRICTS: 2, 3, 6 & 7**

- |   |  |  |  |  |
|---|--|--|--|--|
|  |  Commissioner 1 |  Commissioner 3 |  Commissioner 5 |  Commissioner 7 |
| T.I.F. AREAS  |  Commissioner 2 |  Commissioner 4 |  Commissioner 6 |  Commissioner 8 |

Note: This map and its contents are for general informational purposes only. Users of this map do so at their own risk.

