

SCALE 50 FT. TO ONE INCH  
Copyright 1933 by the Sanborn Map Co.

8 W. PIPE  
20 W. PIPE



(5-48)

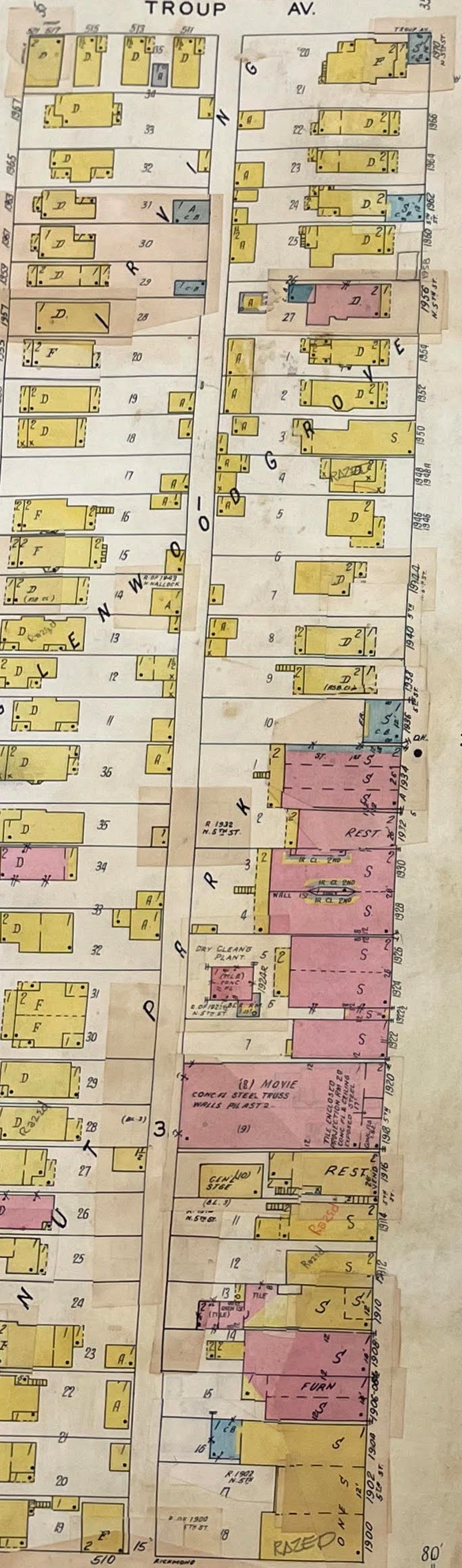
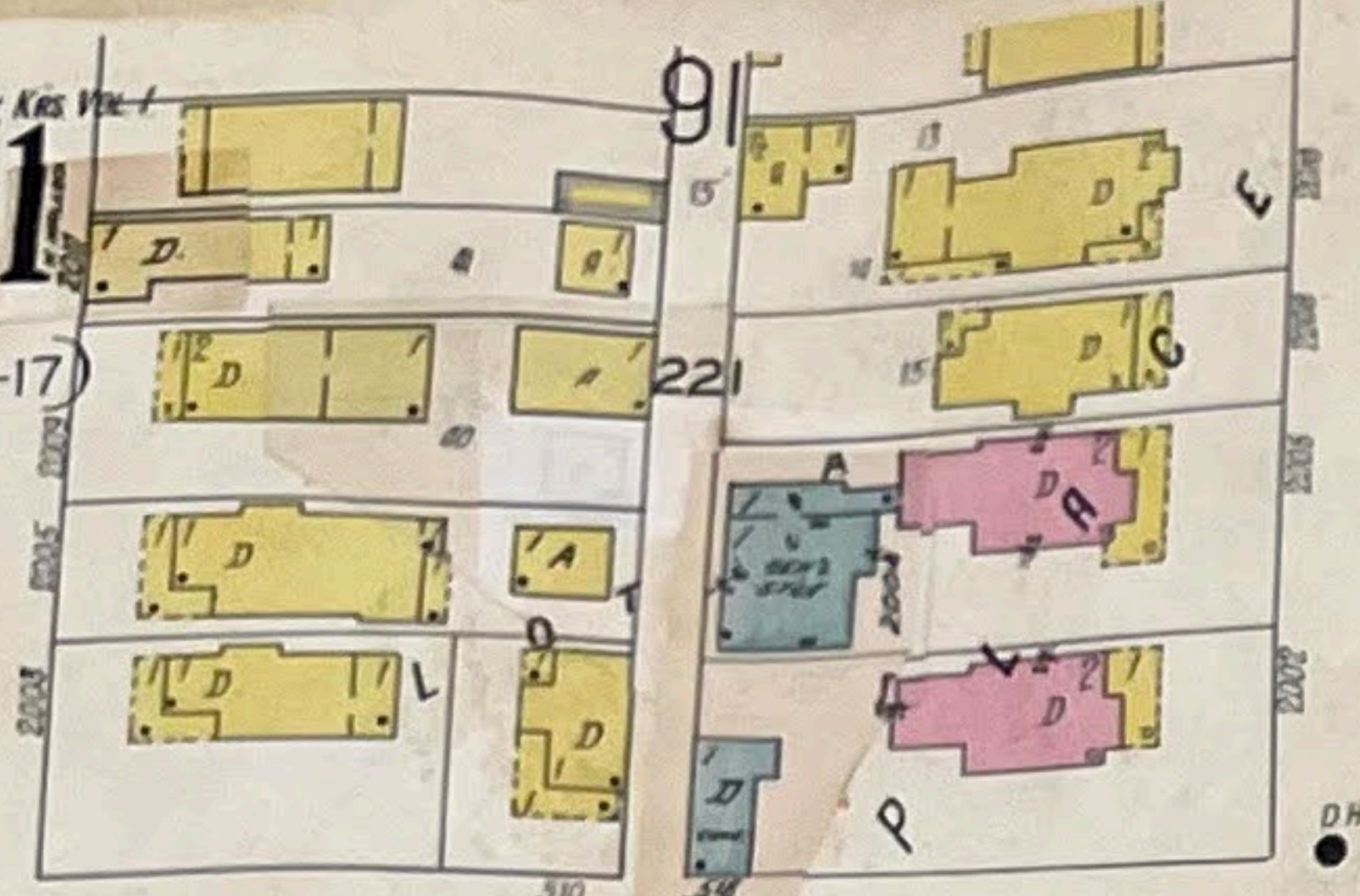
KANSAS CITY

81

(9-16-17)

92

THOMPSON



N. 5TH ST.

TROUP AV.

AV.

78

80

N. HALLOCK

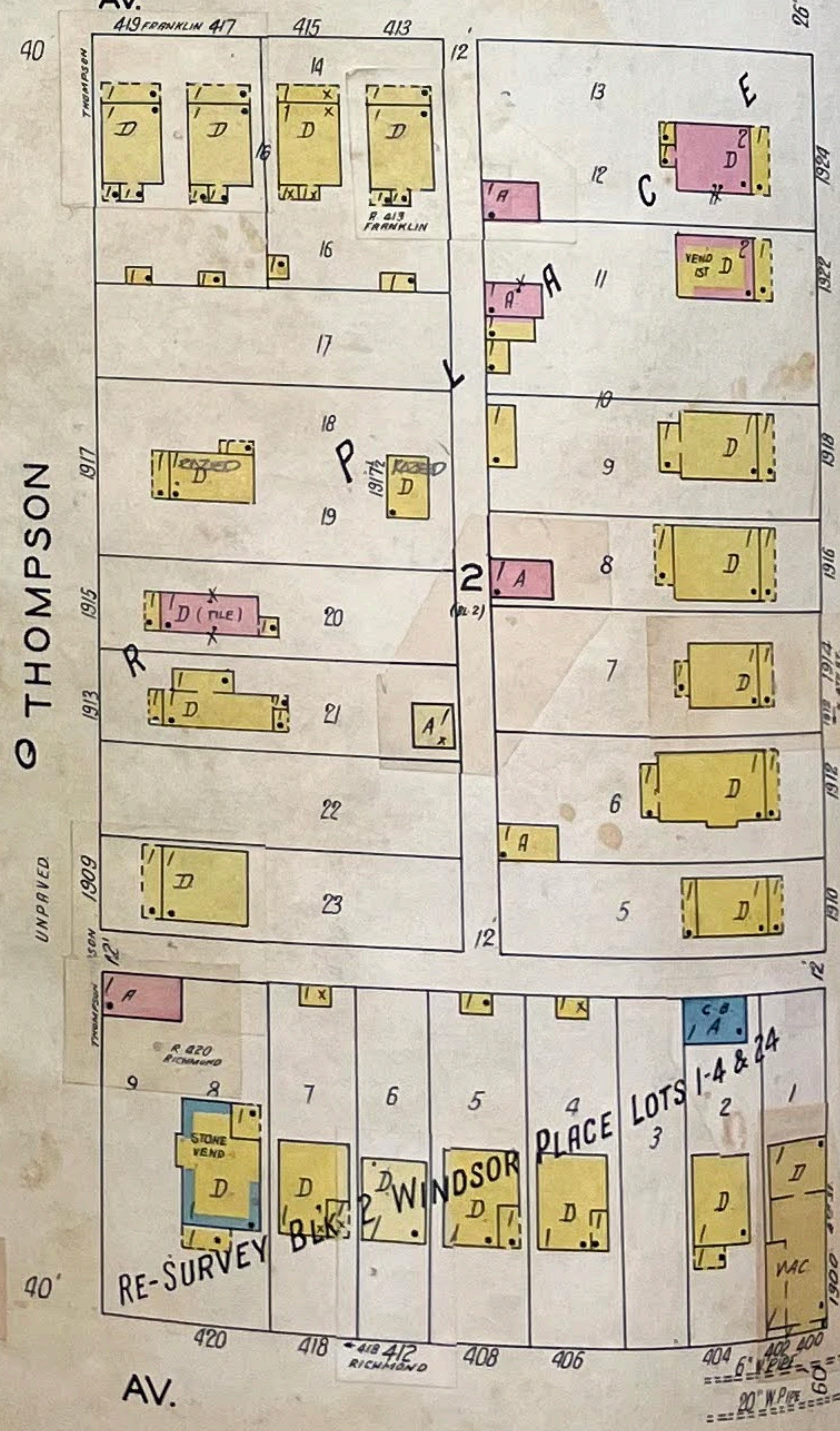
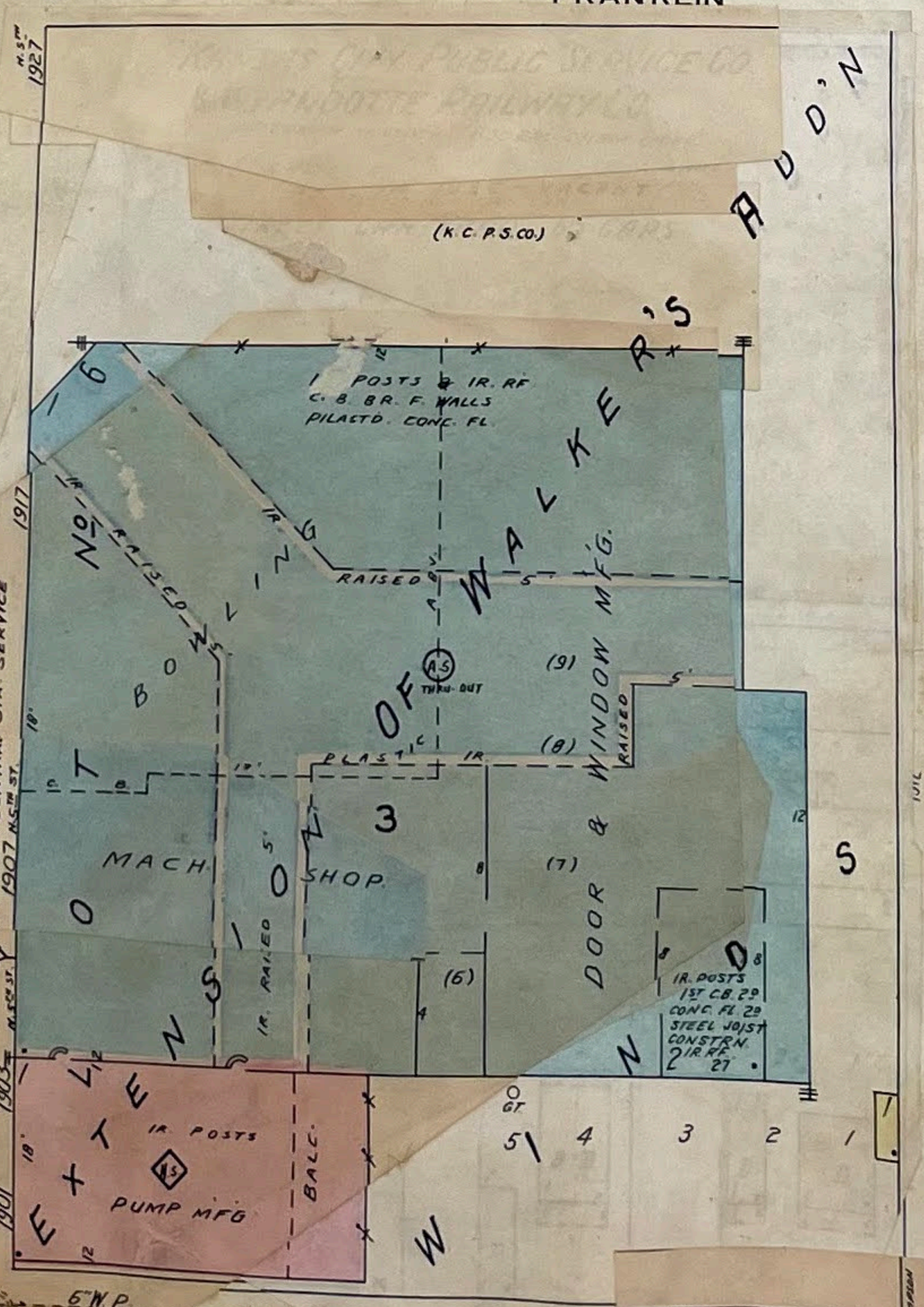
FRANKLIN

THOMPSON

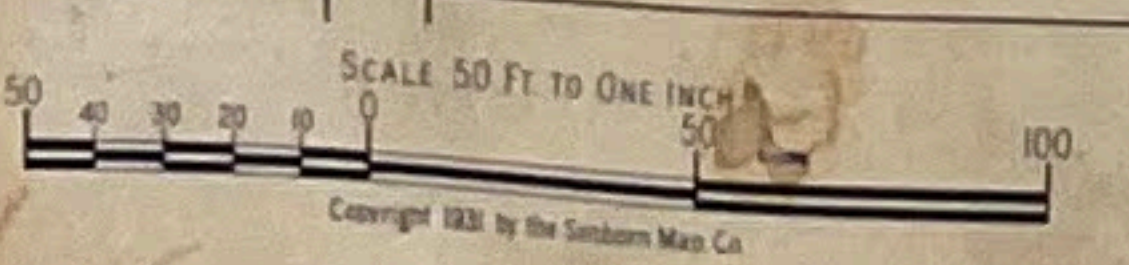
THOMPSON

N. 4TH ST.

82



68

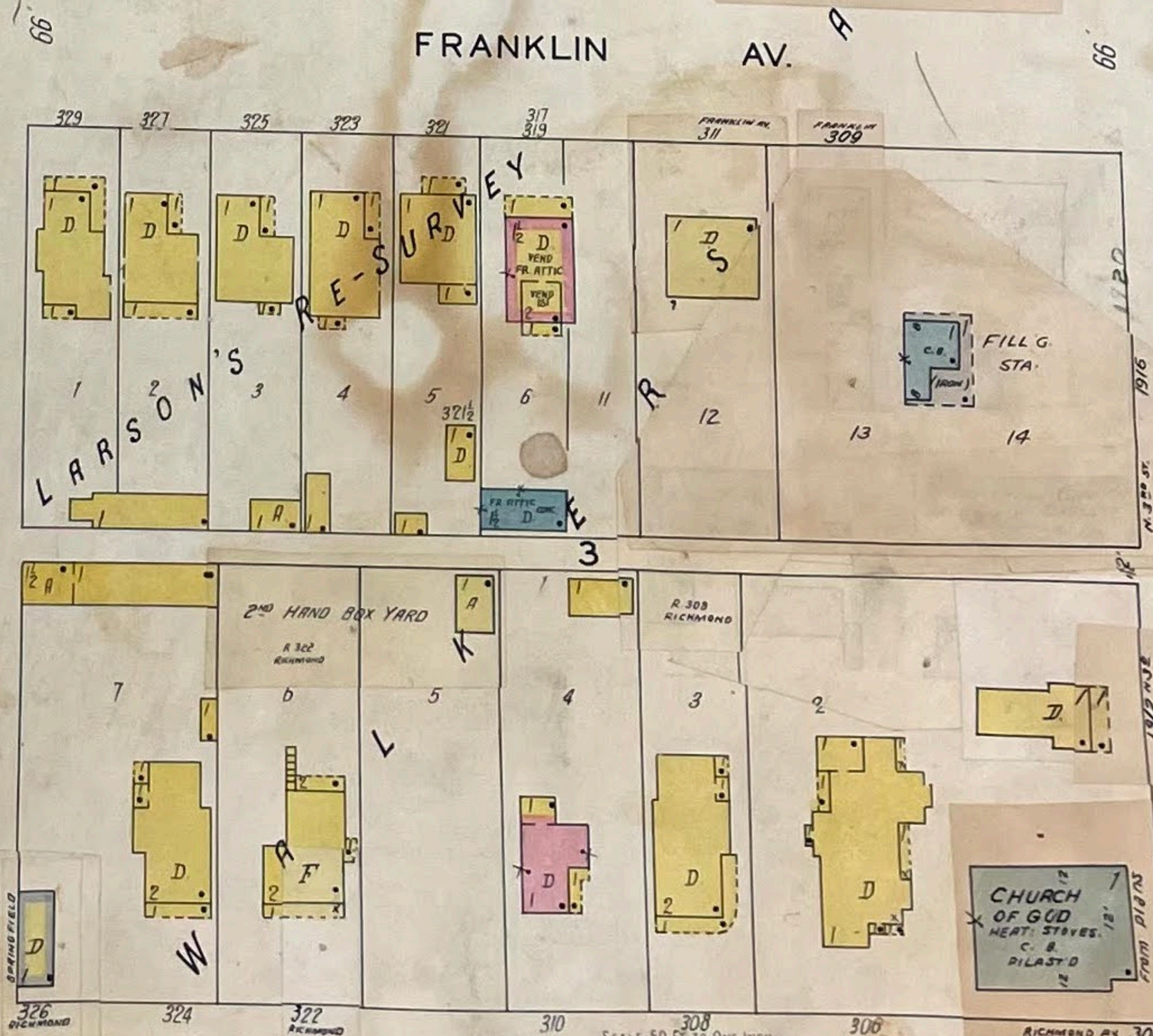
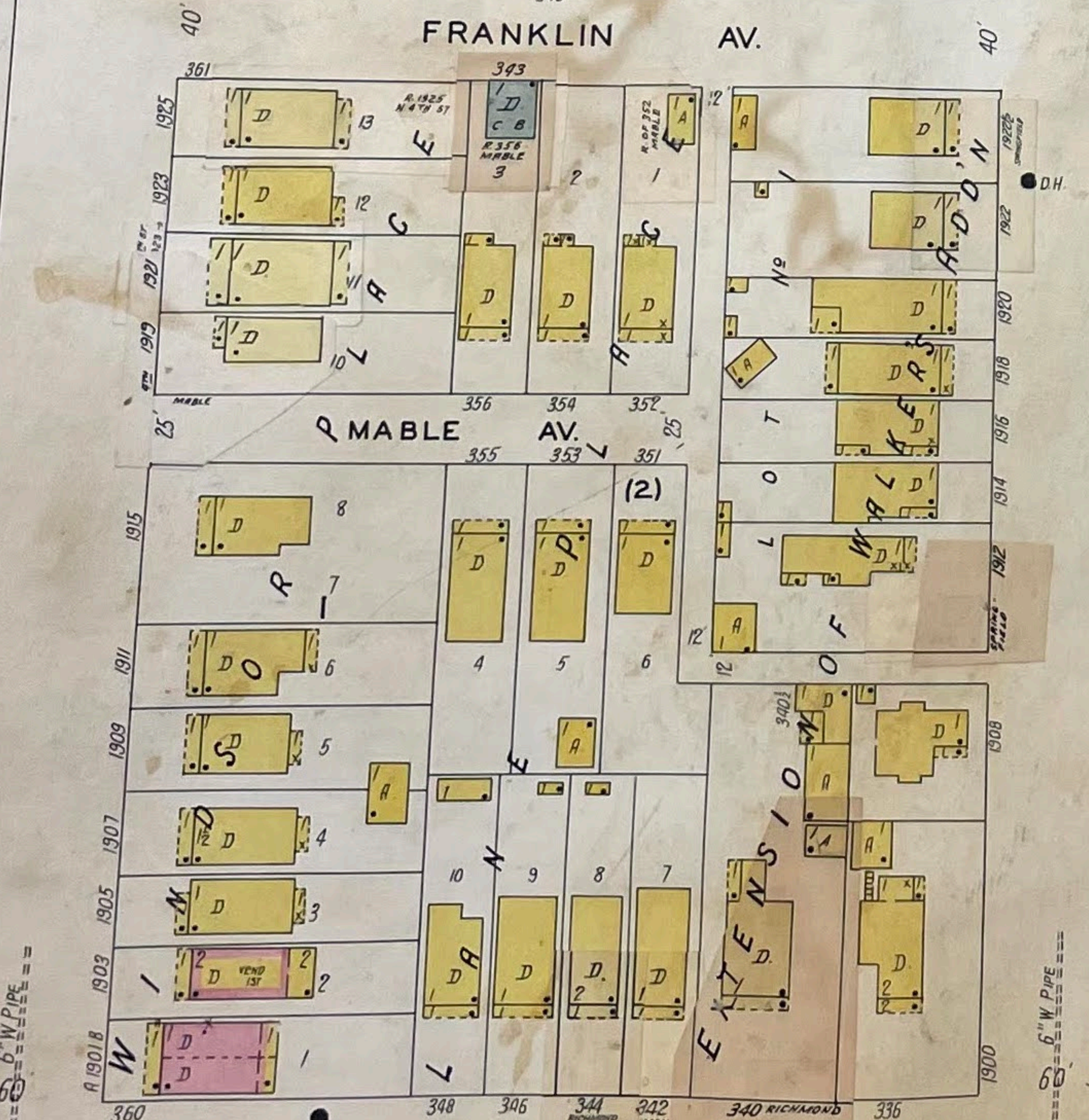
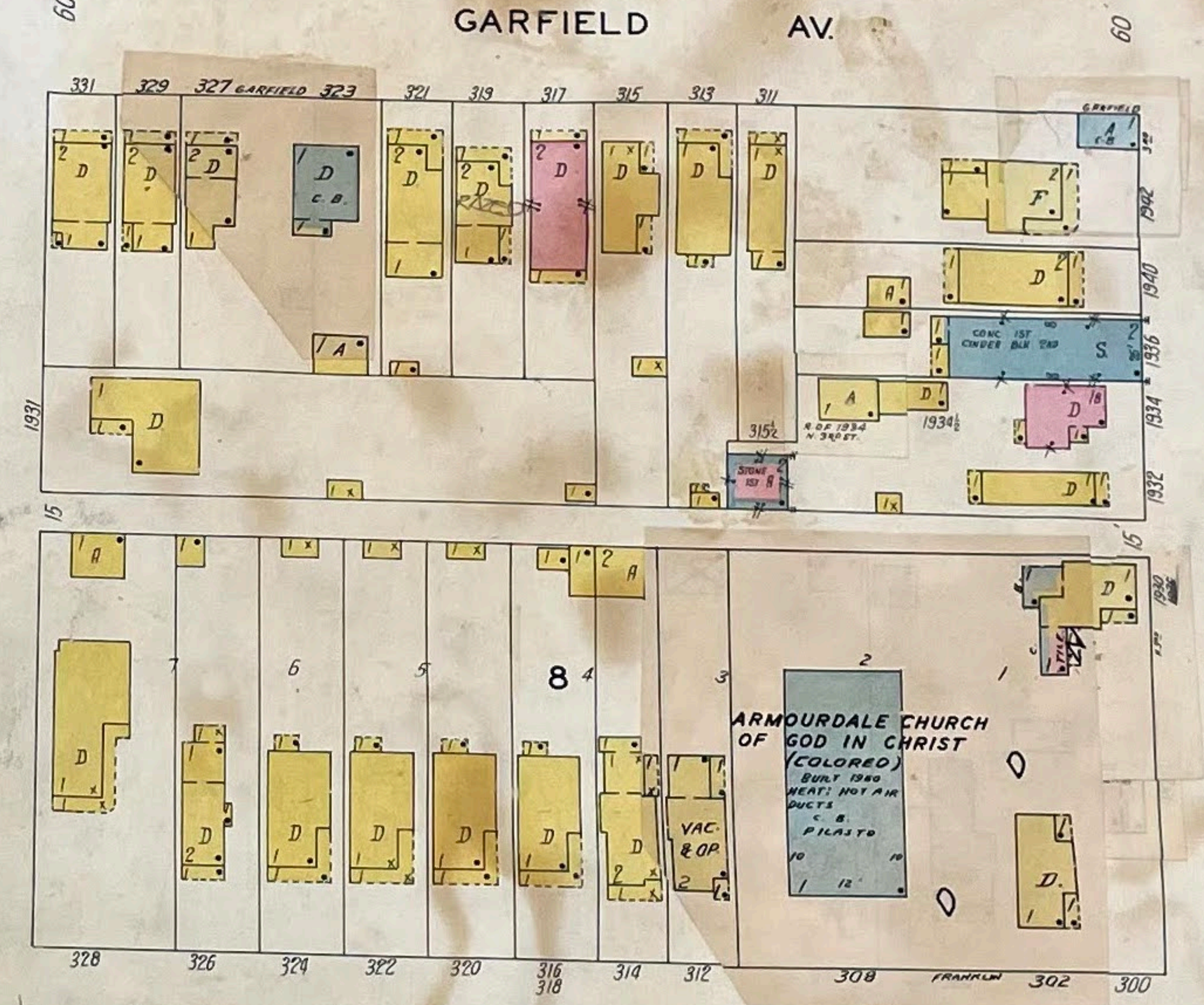
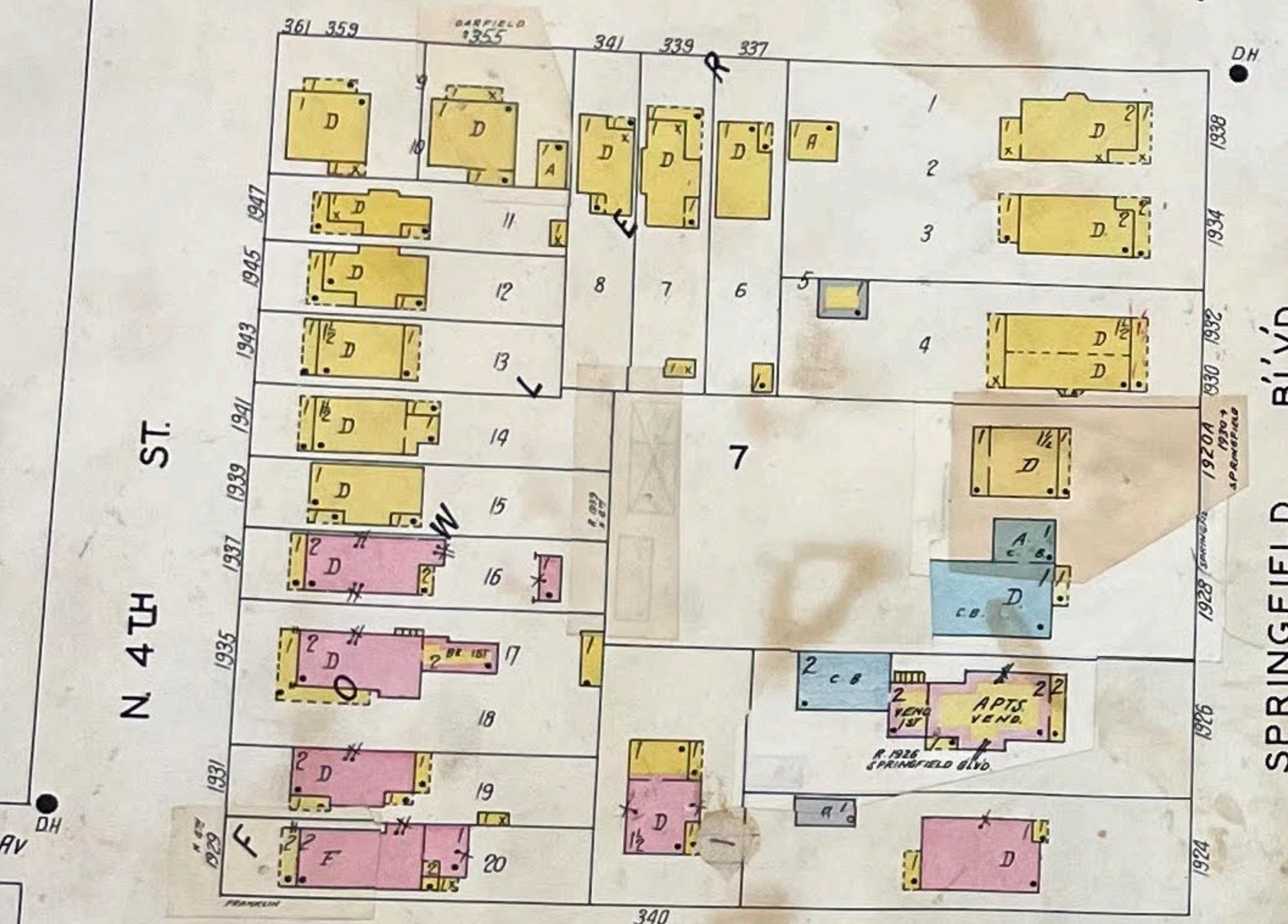
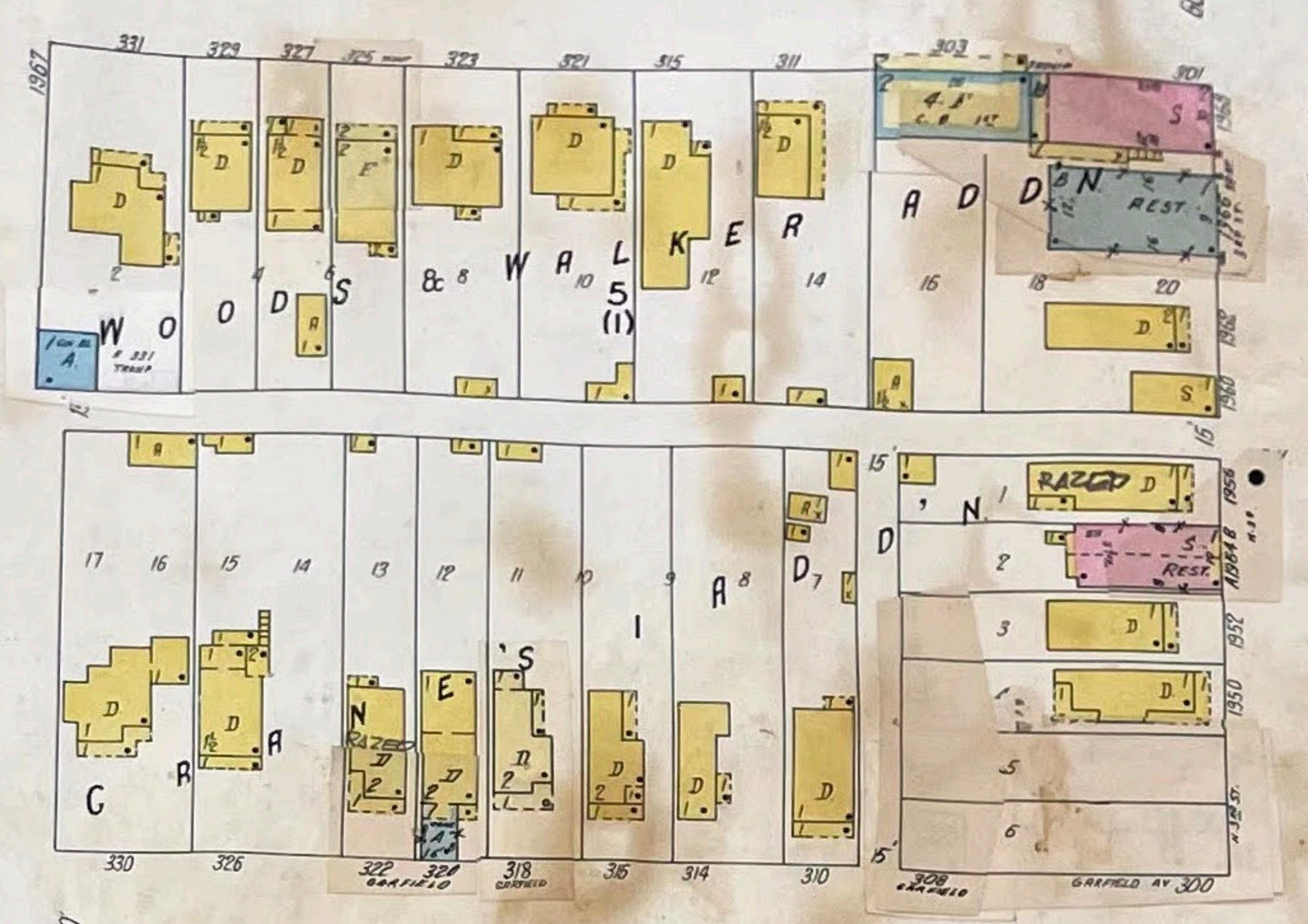
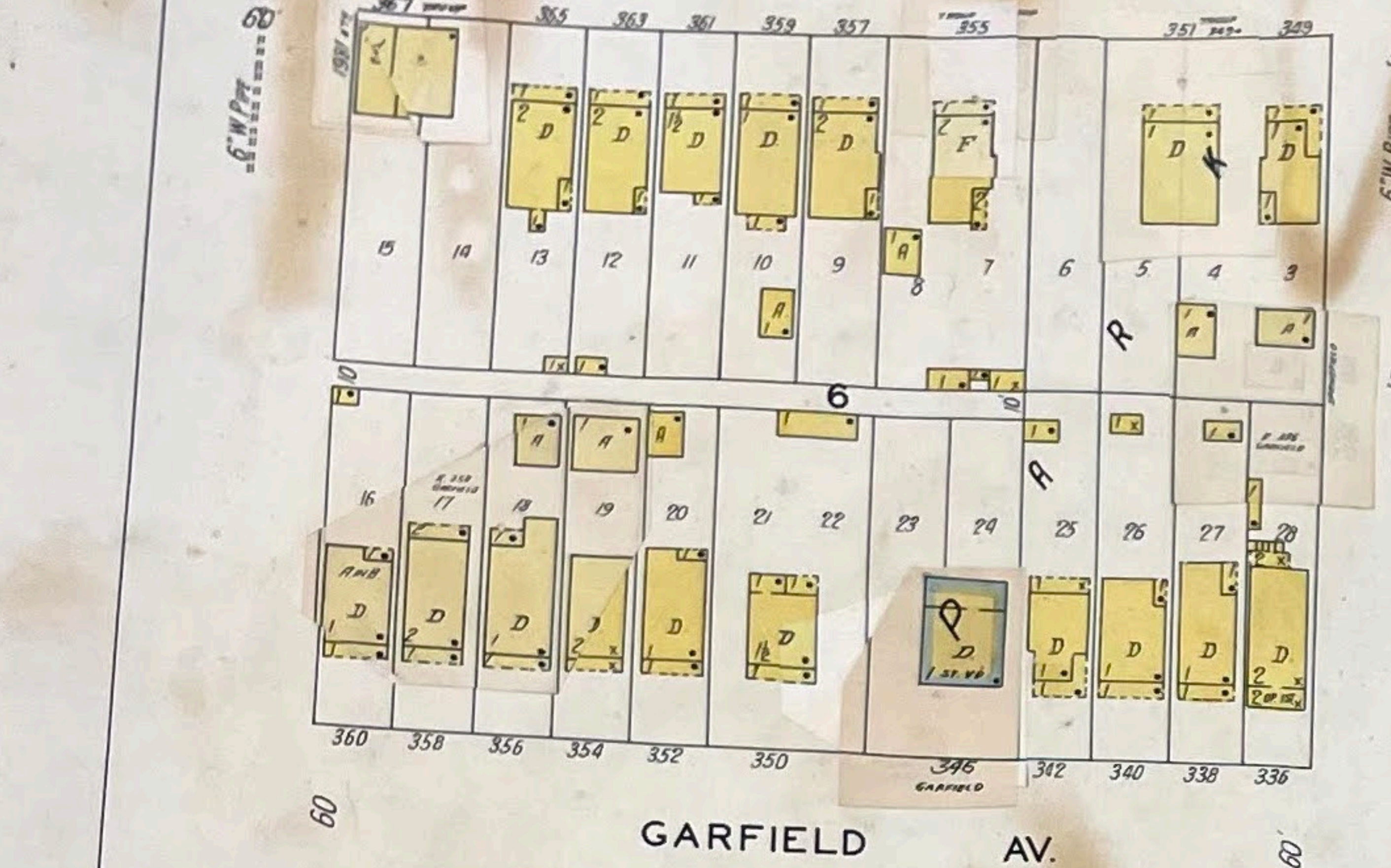


69 RICHMOND

AV.



92 TROUP AV. 93



81 N 4TH ST. 83 N. 3RD ST. RICHMOND AV. 70



SCALE 50 FEET TO ONE INCH


Copyright 1931 by the Searns Map Co



83

NP  
OCT. 1962  
80'

COMMUNITY CENTER



93

YELLOW COLOR IS CHITTED IN DESIGNATING FRAME  
AND VENERED RESIDENTIAL BUILDINGS IN KEEPING  
WITH CURRENT MAPPING PRACTICE

94

N. WATER WIRE FENCE

N. 3RD ST.  
1939 - 1945

82

N. 2ND ST.  
1935 - 1941

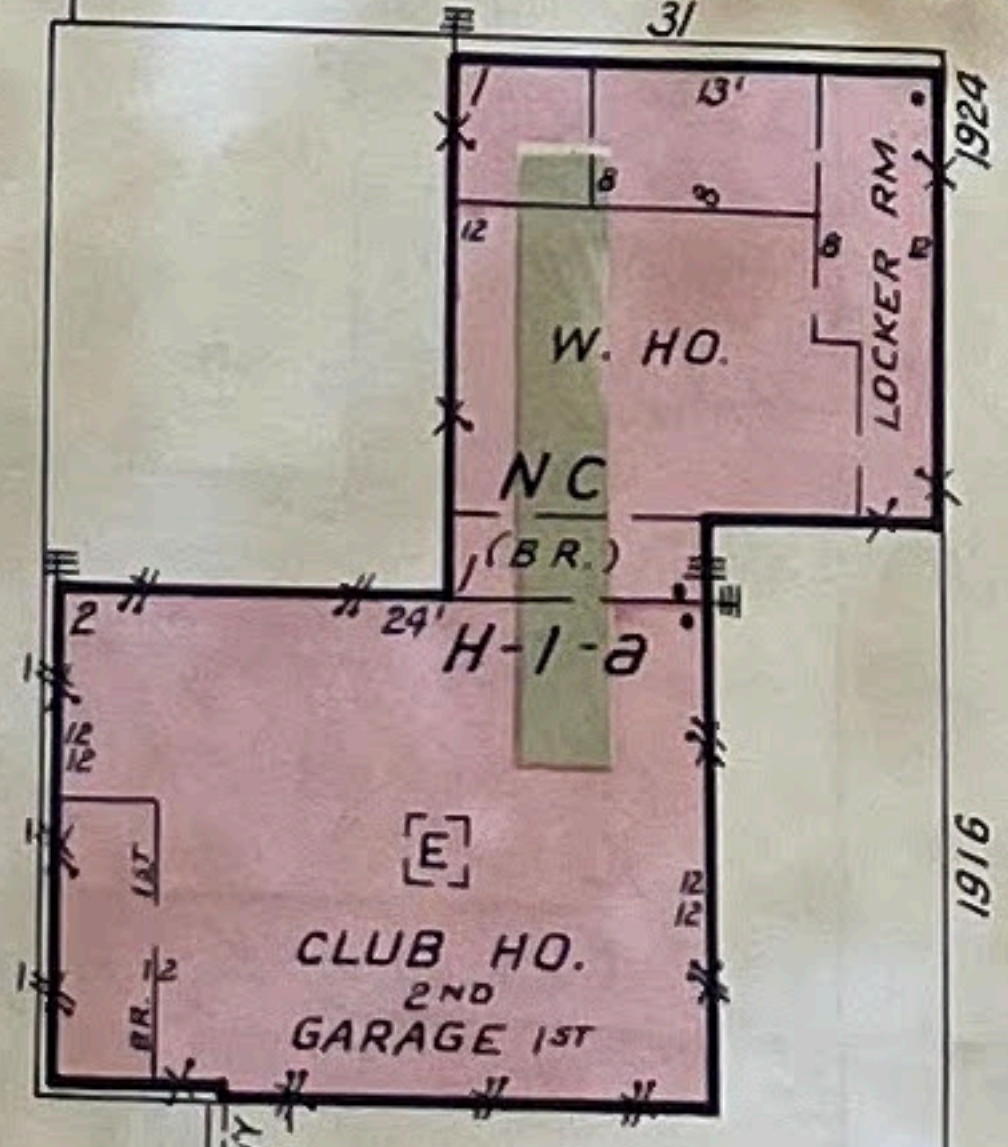
JUNIPER GARDEN  
APARTMENTS  
334 UNITS

N. 1ST ST.  
1935 - 1941

84

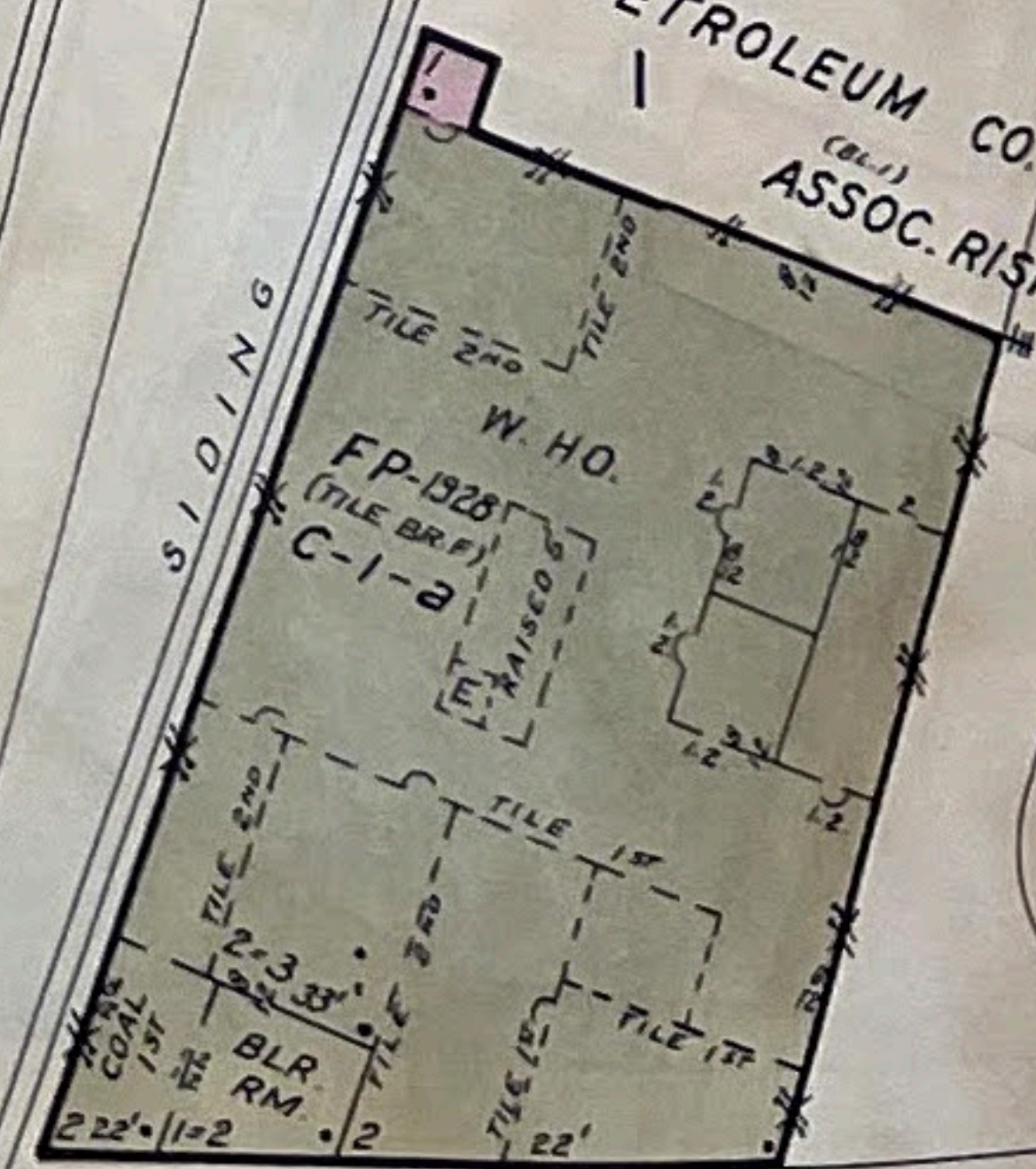
CONSTN. NOTE: ALL RESIDENTIAL BLDGS  
ARE BR VEND EXCEPT AS NOTED.

KANSAS CITY, KANSAS  
STREET DEPT.  
31



N. WATER

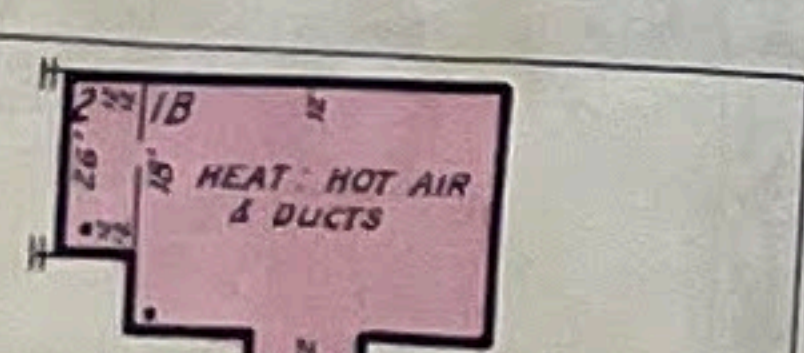
PHILLIPS PETROLEUM CO.  
ASSOC. RISK



84



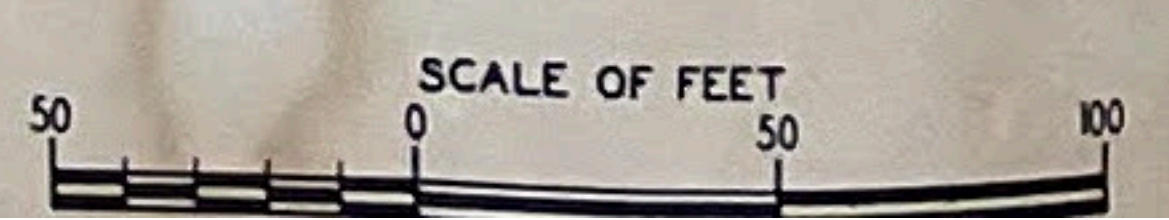
CHURCH OF GOD



70

RICHMOND

AV.





# PHILLIPS PETROLEUM CO.

## OIL REFINERY

ASSOC. RISK (A.P. CO.)

RIGHT WATERMAN REPORTING TO A S.T. STATION  
 POWER ELEC. STEPH & SONS FUEL, FUEL &  
 CITY & WELL WATER CENTRIFUGAL PUMPS  
 800 L.P.M. & S. CENTRIFUGAL PUMPS CAPAC.  
 A.P.M. EA. DRAW FROM 9 DEEP WELLS  
 UNDERMINTERS CENTRIFUGAL ELEC. P. CAPAC. 100  
 8 P.M. DRAW FROM CITY MAIN OR DOWN SYSTEM  
 10" D. & T. HYD. 1,600' TO HOSE 2" NATIONAL  
 SUPER ELECTORS. 10-FINCH CHEMICALLY 6" H. WEL  
 CHEM ENDS ALL OIL TANKS ARE METAL LIND



FAIRFAX TRAFFICWAY

72

83

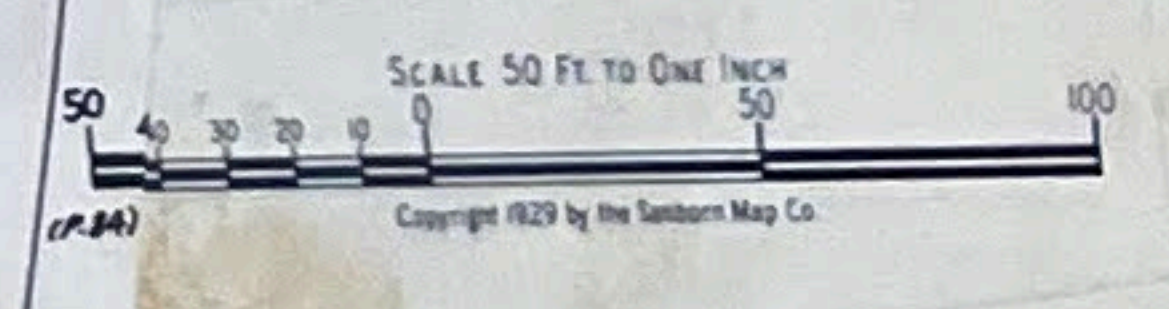
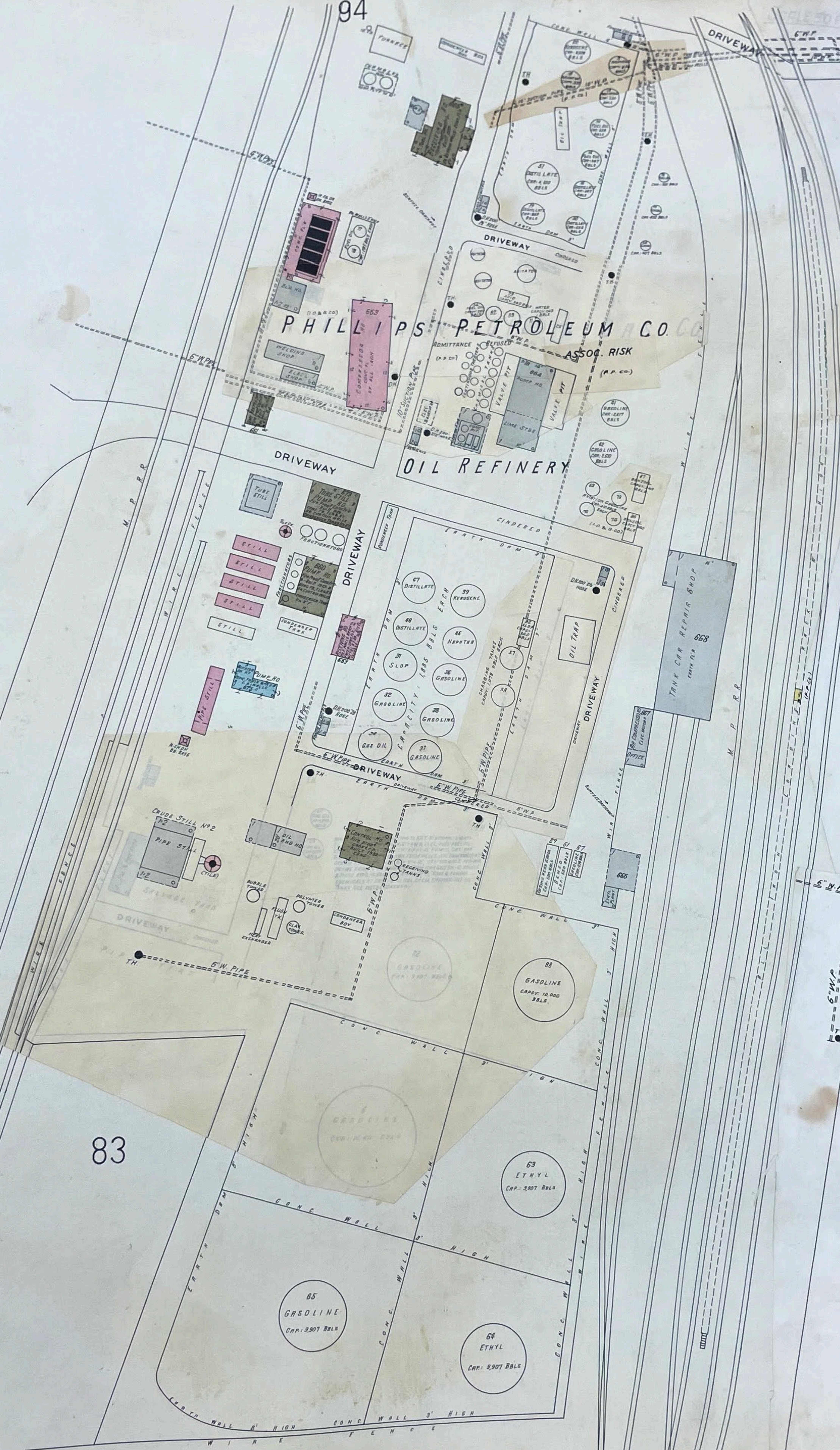
83

71

80'

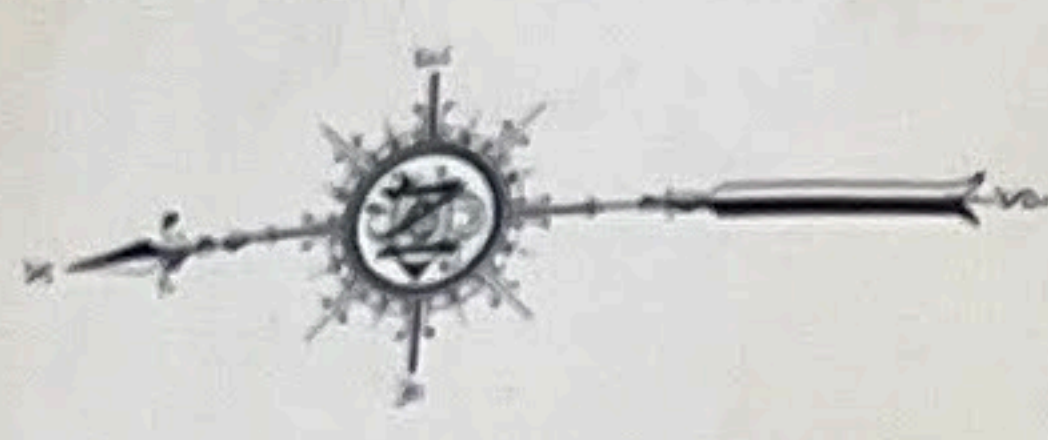
FRANKLIN AV.

N. WATER





KANSAS CITY, MO. VOL. I.  
85  
(101-102-103)

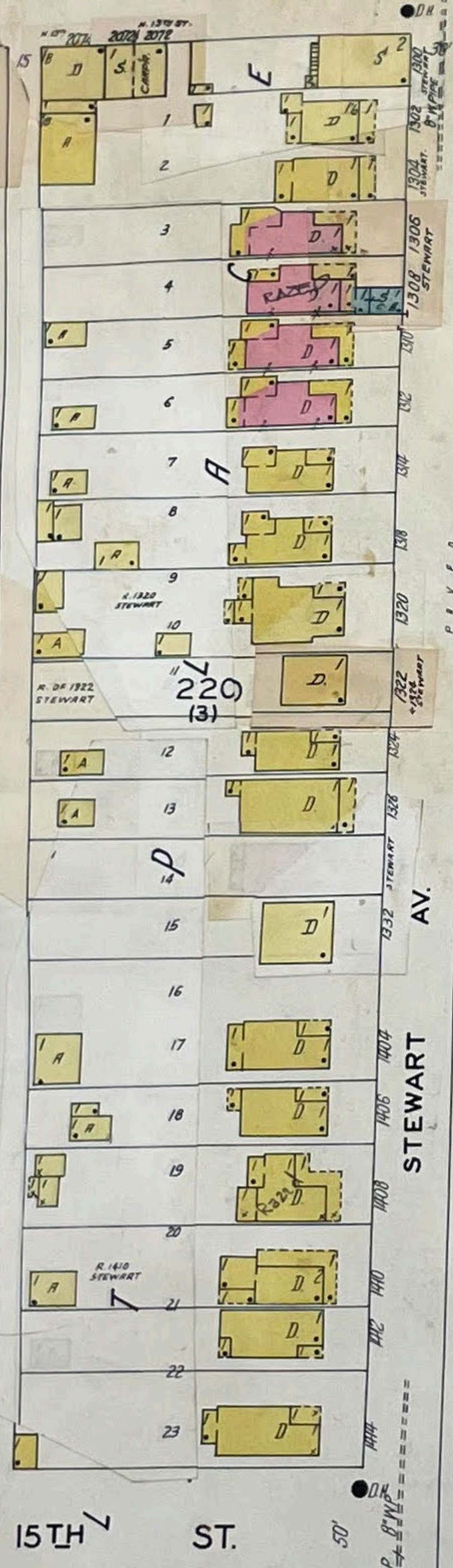


S. B. B. U. O. I. U. M. B. T. H. R. B. B.

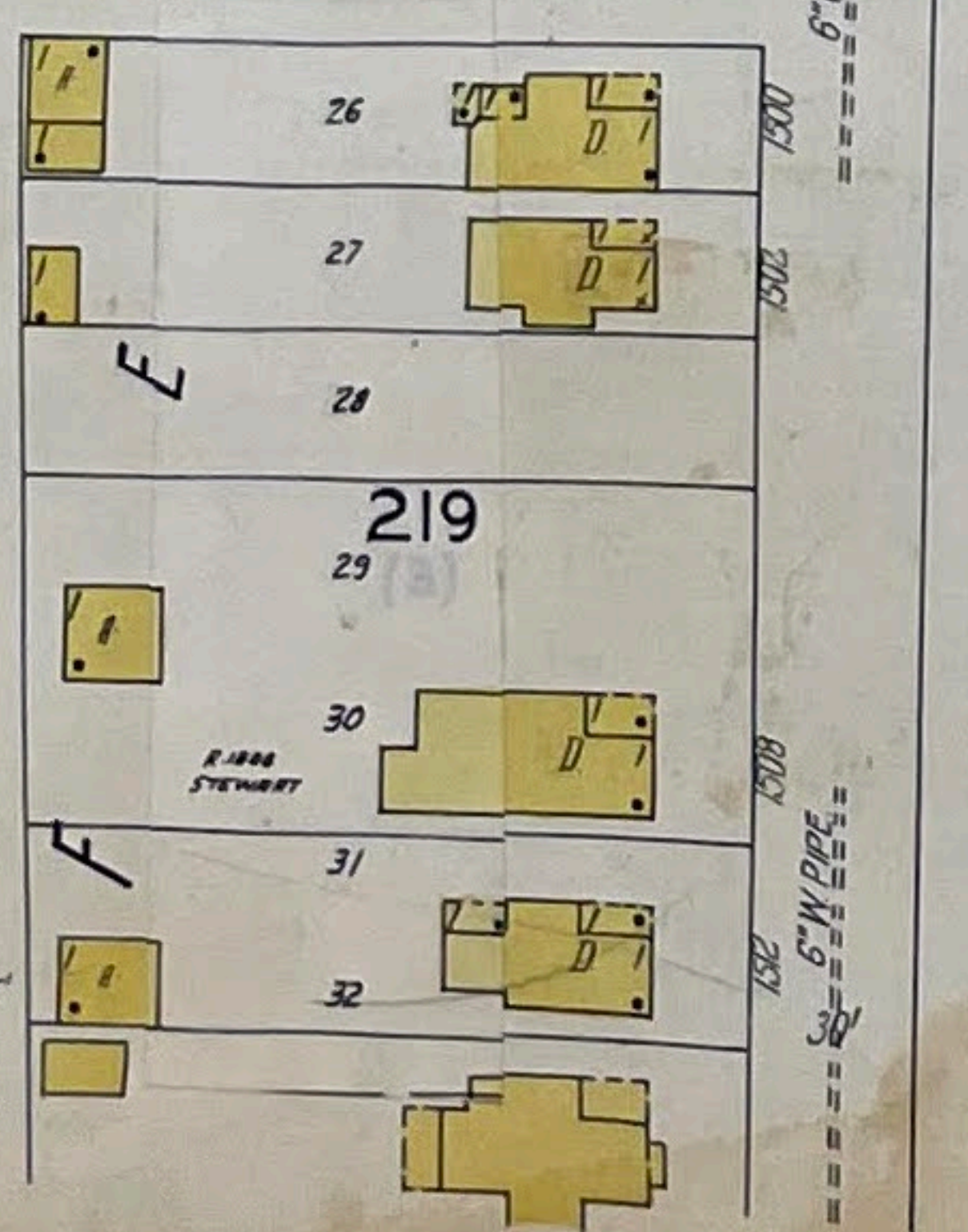
LAFAYETTE AV. UNIMPROVED

NORTH COAL CO.

DAVIS COAL CO.



N. 15TH ST.



86

87  
N. VALLEY

CHELSEA TRAFFICWAY



ST.

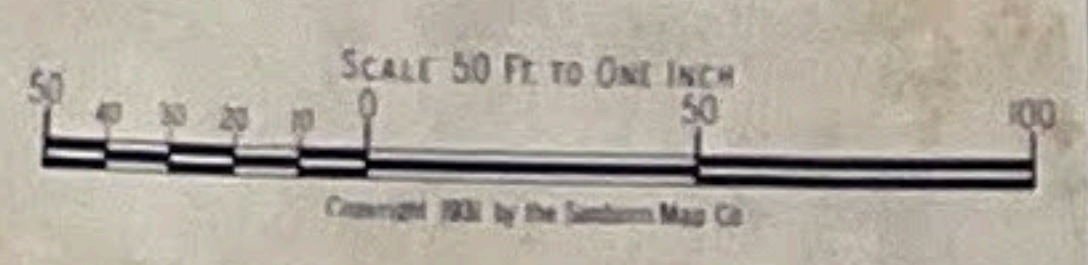


N. 15TH ST.  
NOT IMPROVED

PARALLEL  
N. 15TH ST.

74

73



88



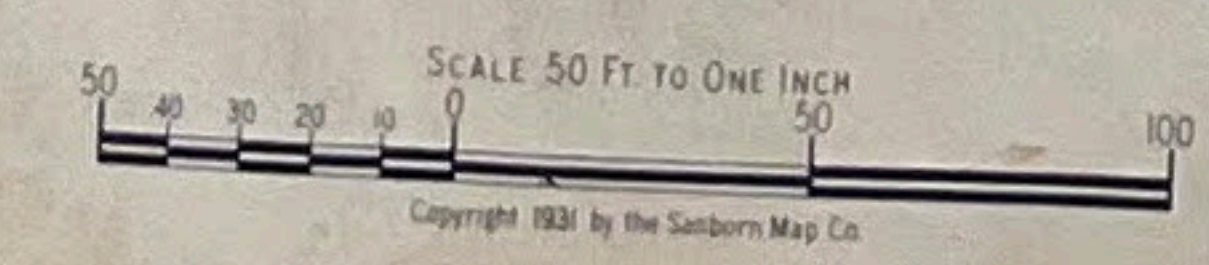
S E B B U O I U M E T H R E B

S E B B U O I U M E T H R E B



SEE VOLUME THREE





Vertical text on the left margin, likely from an adjacent page or binder:

SEPT  
5  
5  
5  
5  
6  
6  
6  
6  
7  
7

N. 10TH ST.

1000 CH. TRAFFICWAY





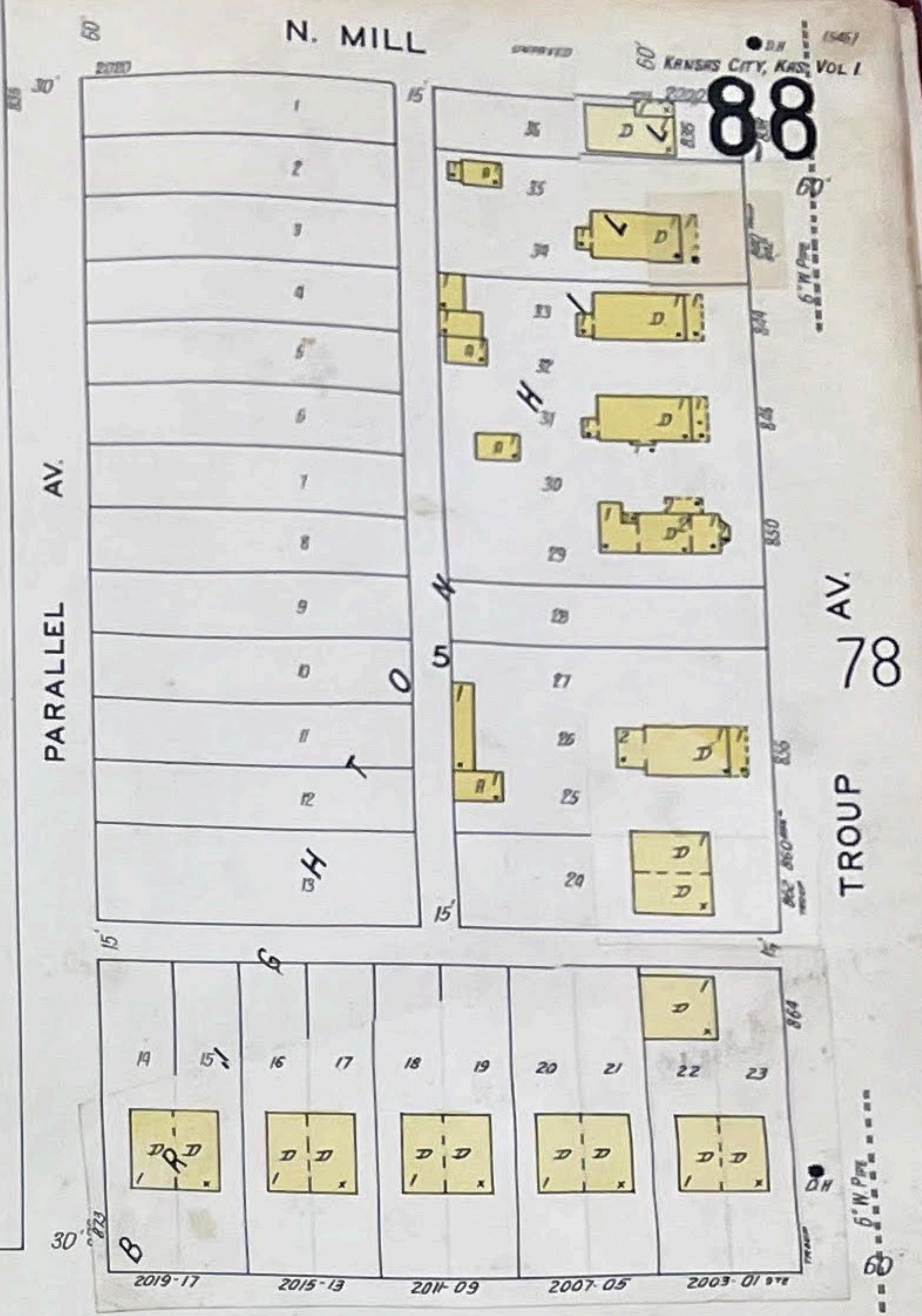
WOODLAWN CEMETERY

T  
H  
R  
B  
B

U  
D  
I  
U  
M  
B  
AV.

S  
B  
B  
LAFAYETTE

ROCKINGHAM PLACE



N. 9TH ST.



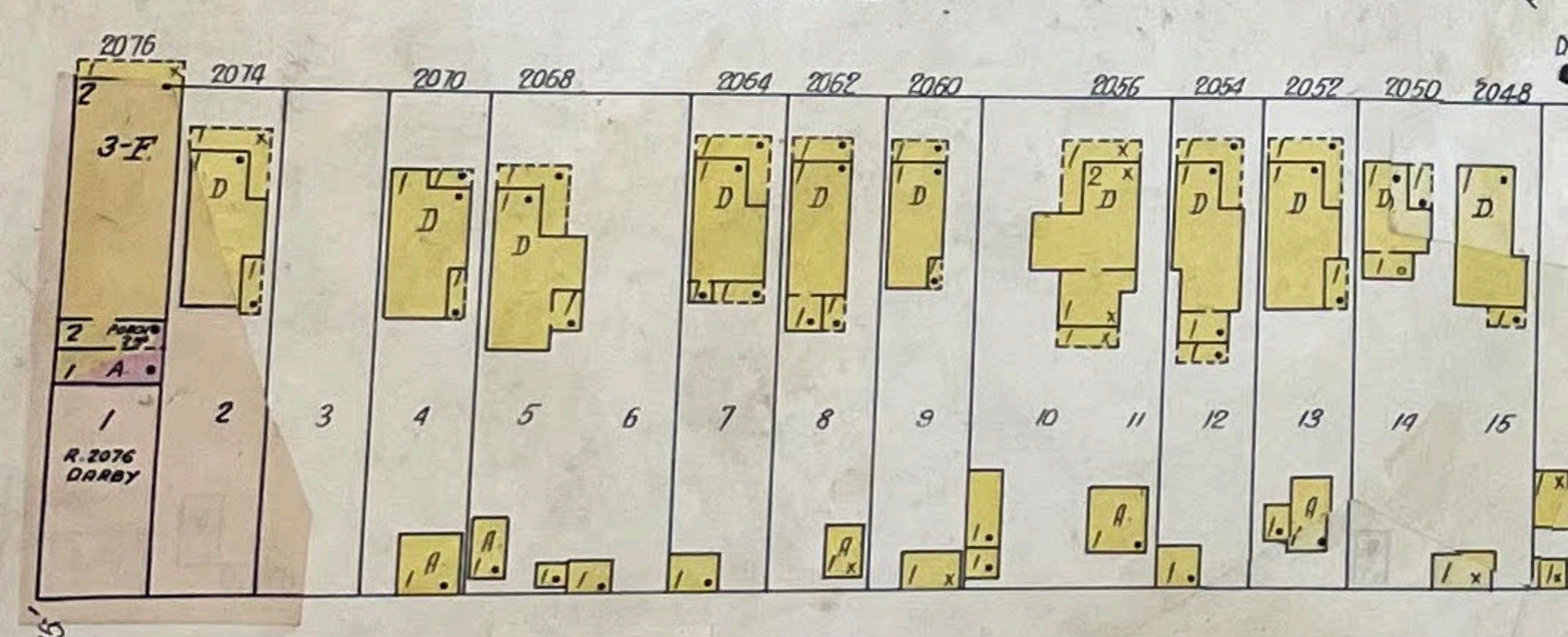
DARBY

DARBY

CHELSEA TRAFFICWAY

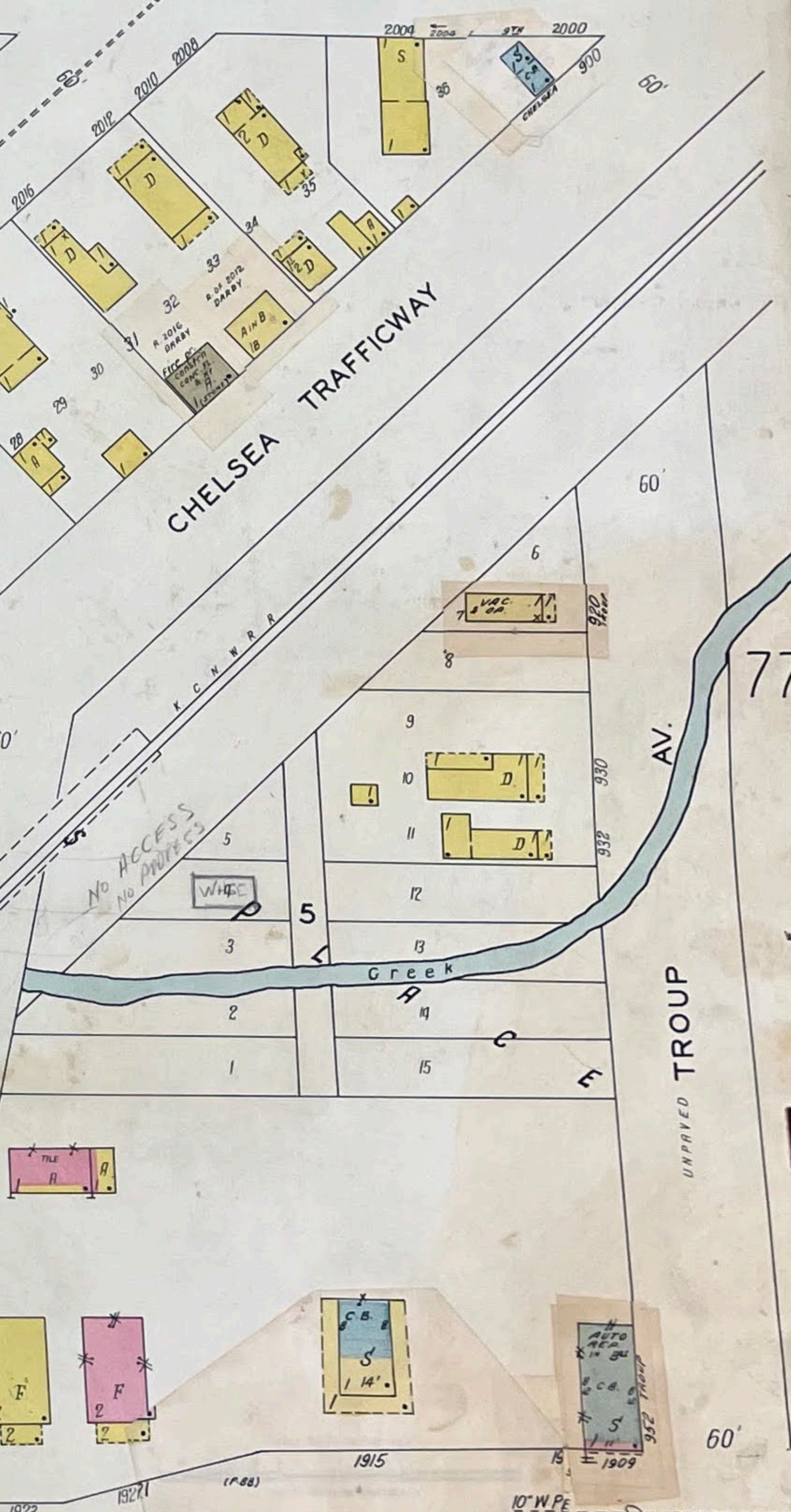
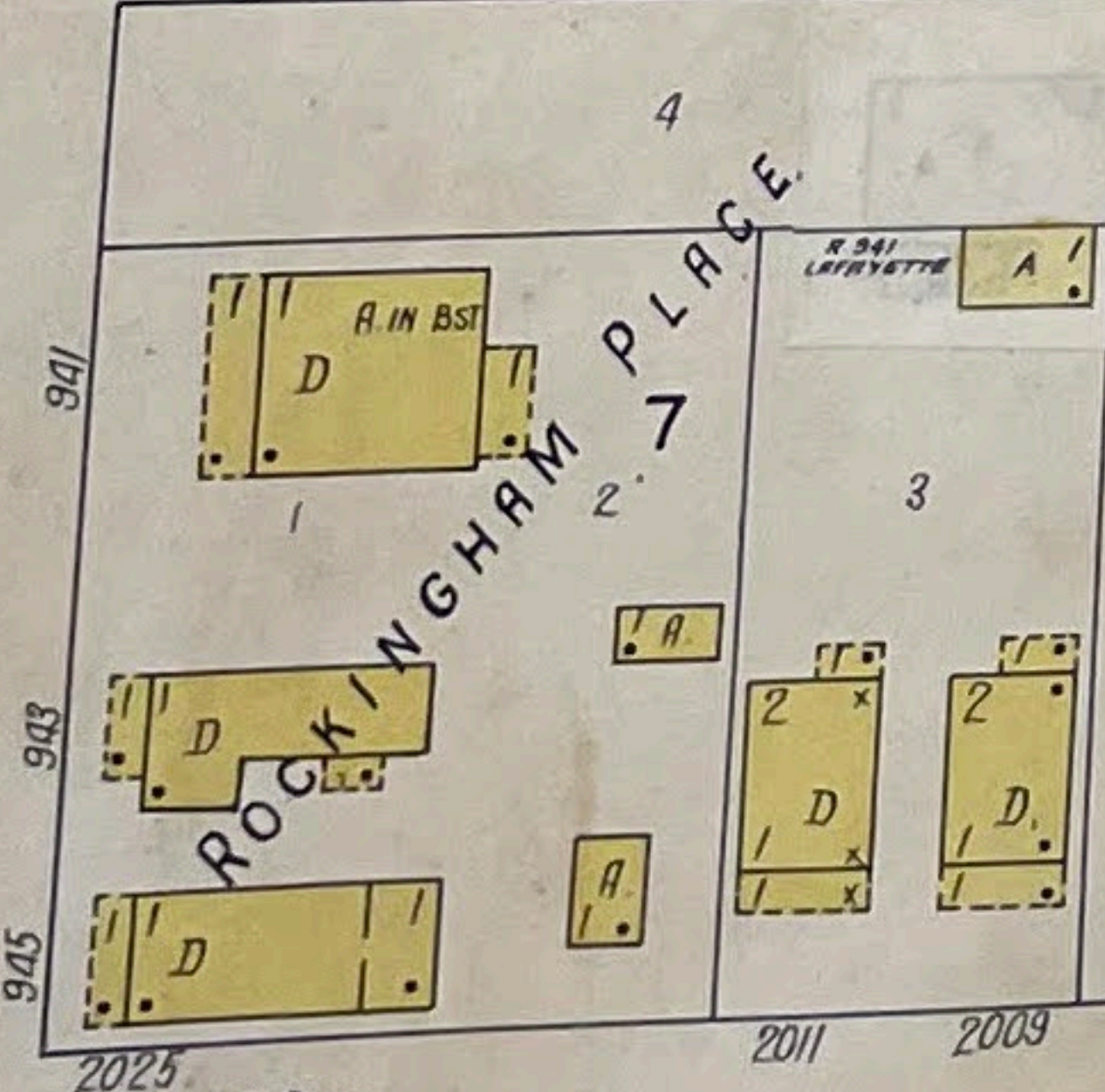
CHELSEA TRAFFICWAY

UNPAVED TROUP

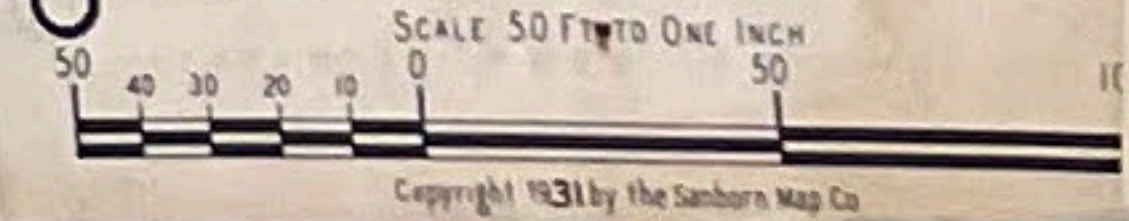


HEATHWOOD OIL CO. BULK OIL STA.

N. 10TH ST.



HEATHWOOD PARK BEYOND



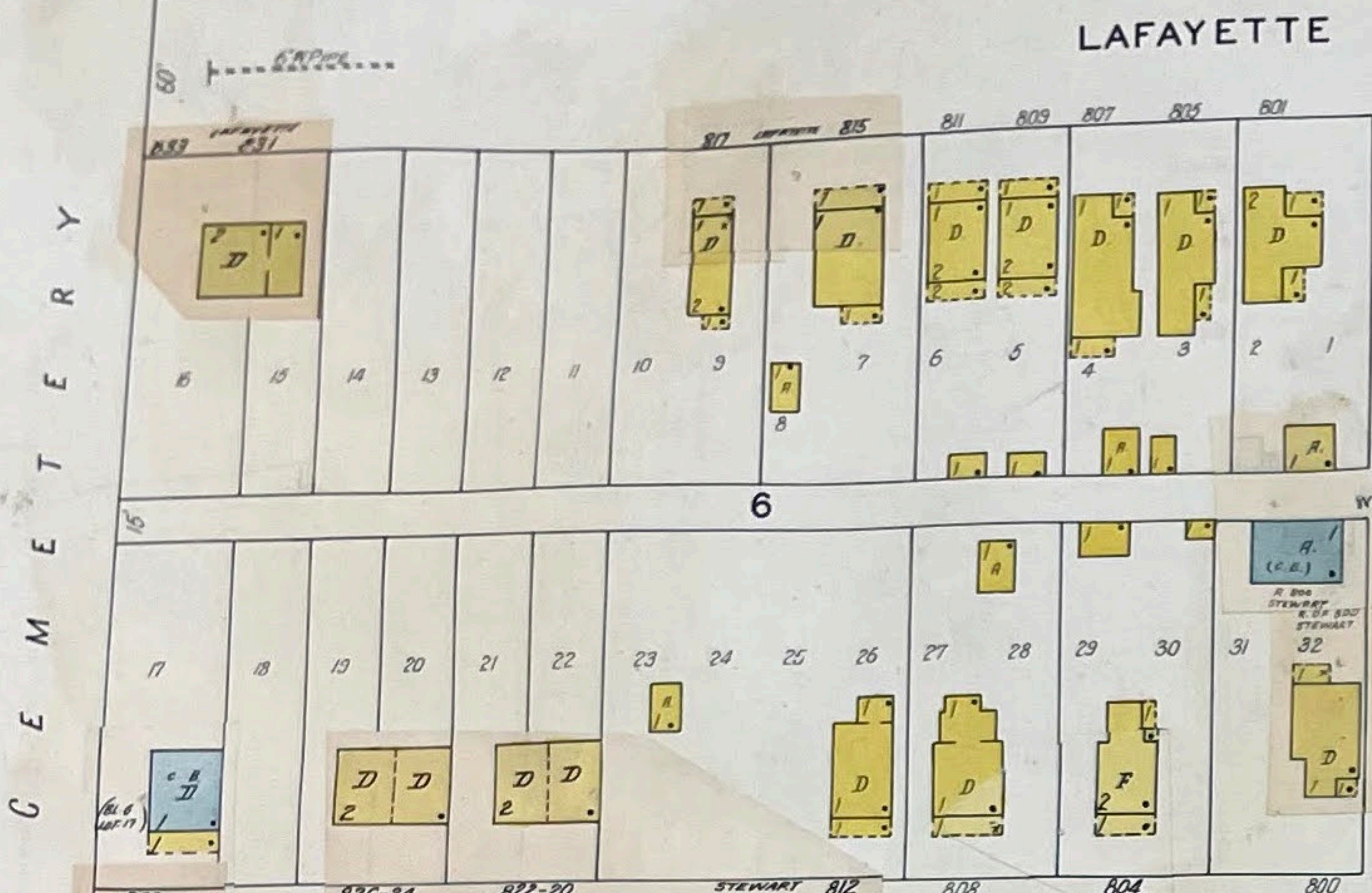
SCALE 50 FEET TO ONE INCH

Copyright 1931 by the Sanborn Map Co.



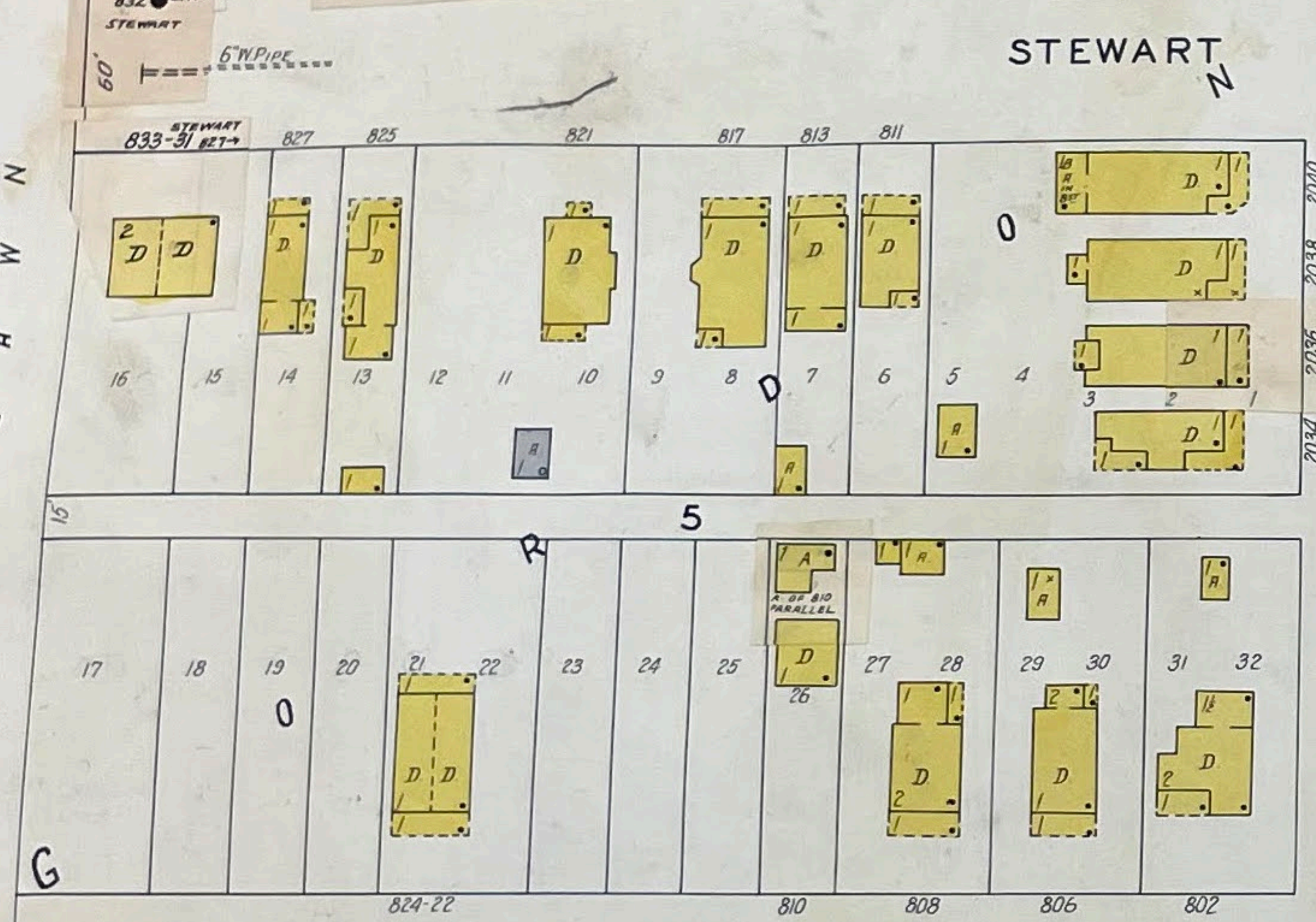
S E E U O I U M E T H R E E

(7)



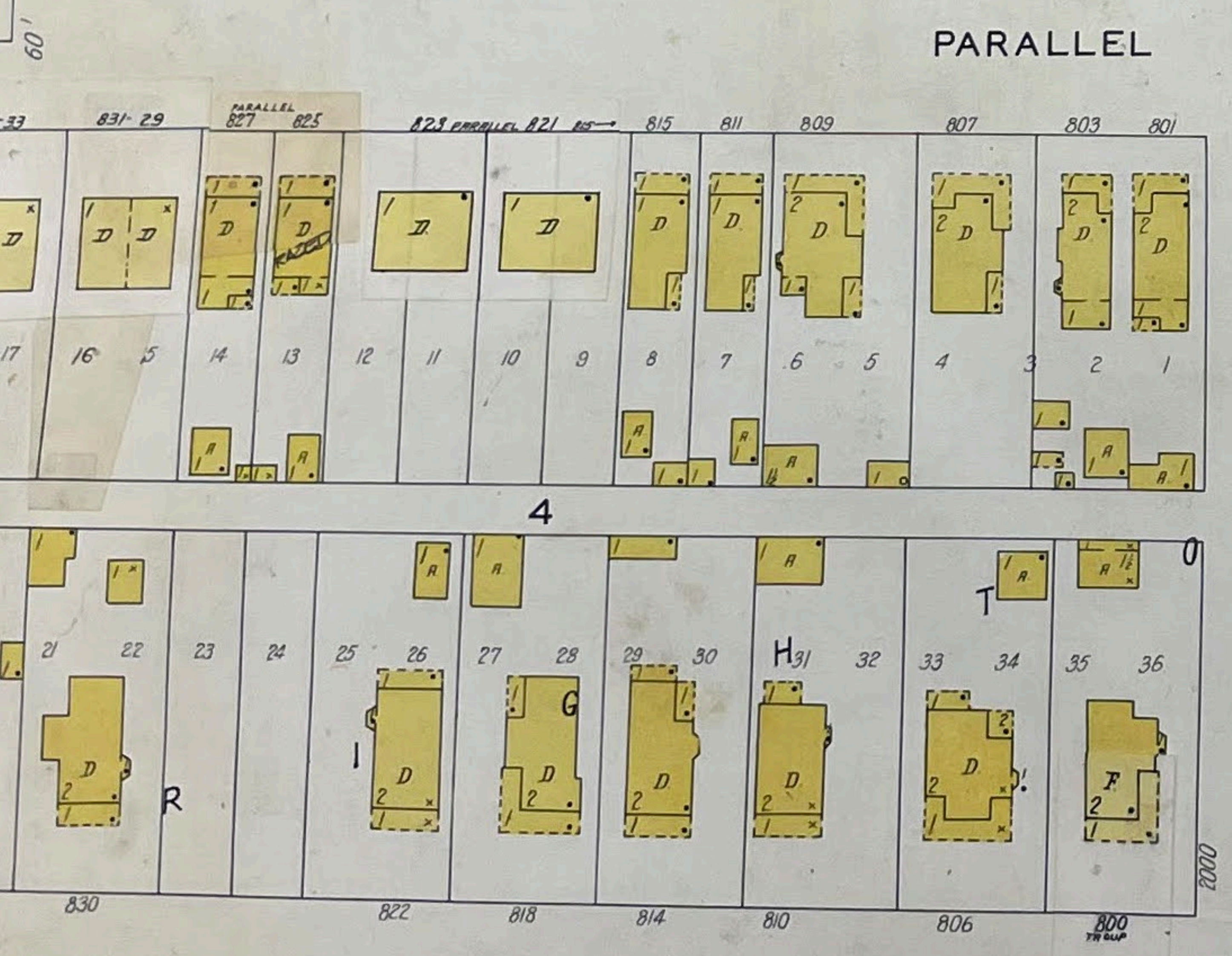
LAFAYETTE AV.

AV.



STEWART

AV.

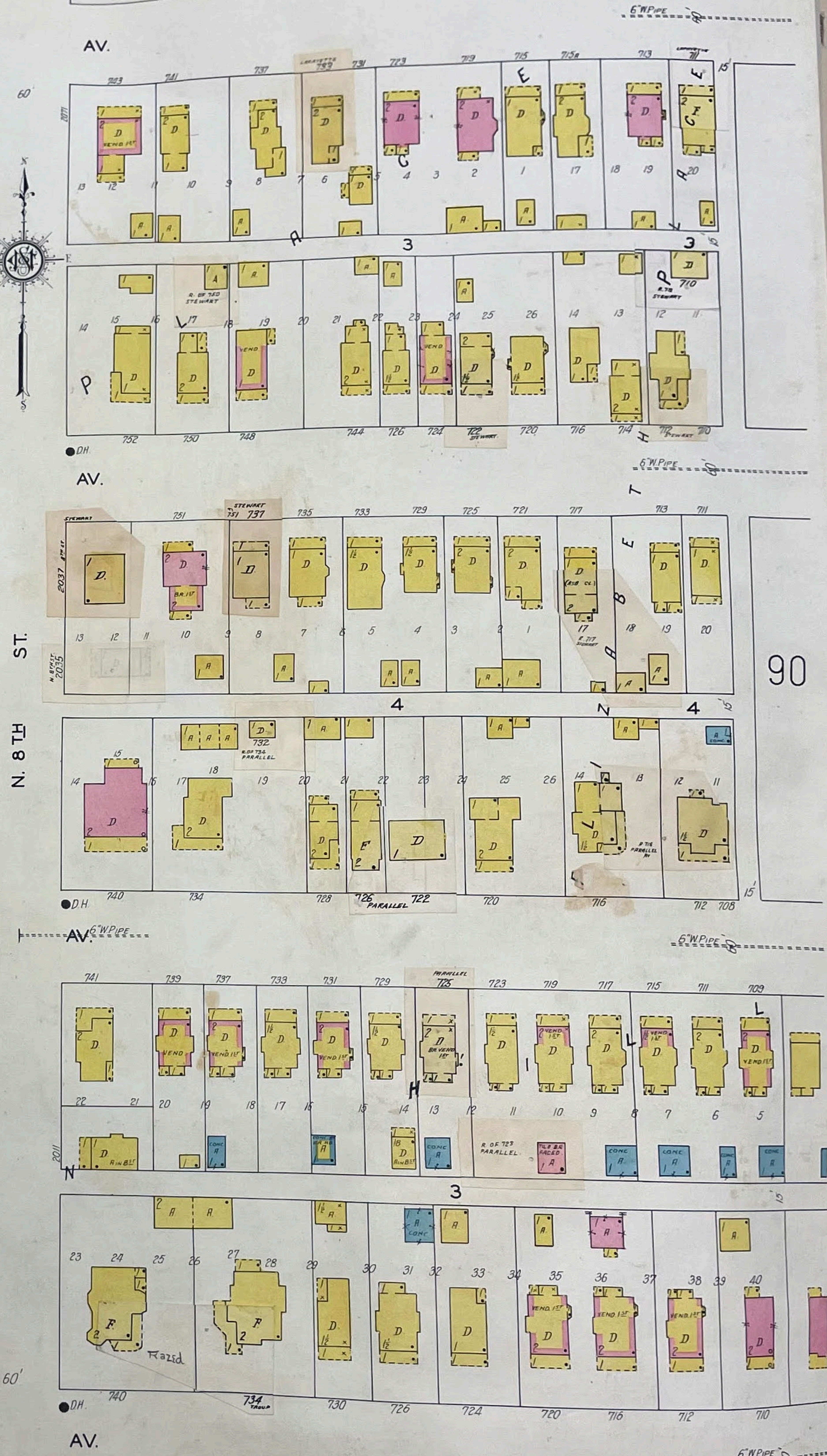


PARALLEL

AV.

TROUP

AV.



N. 8TH ST.

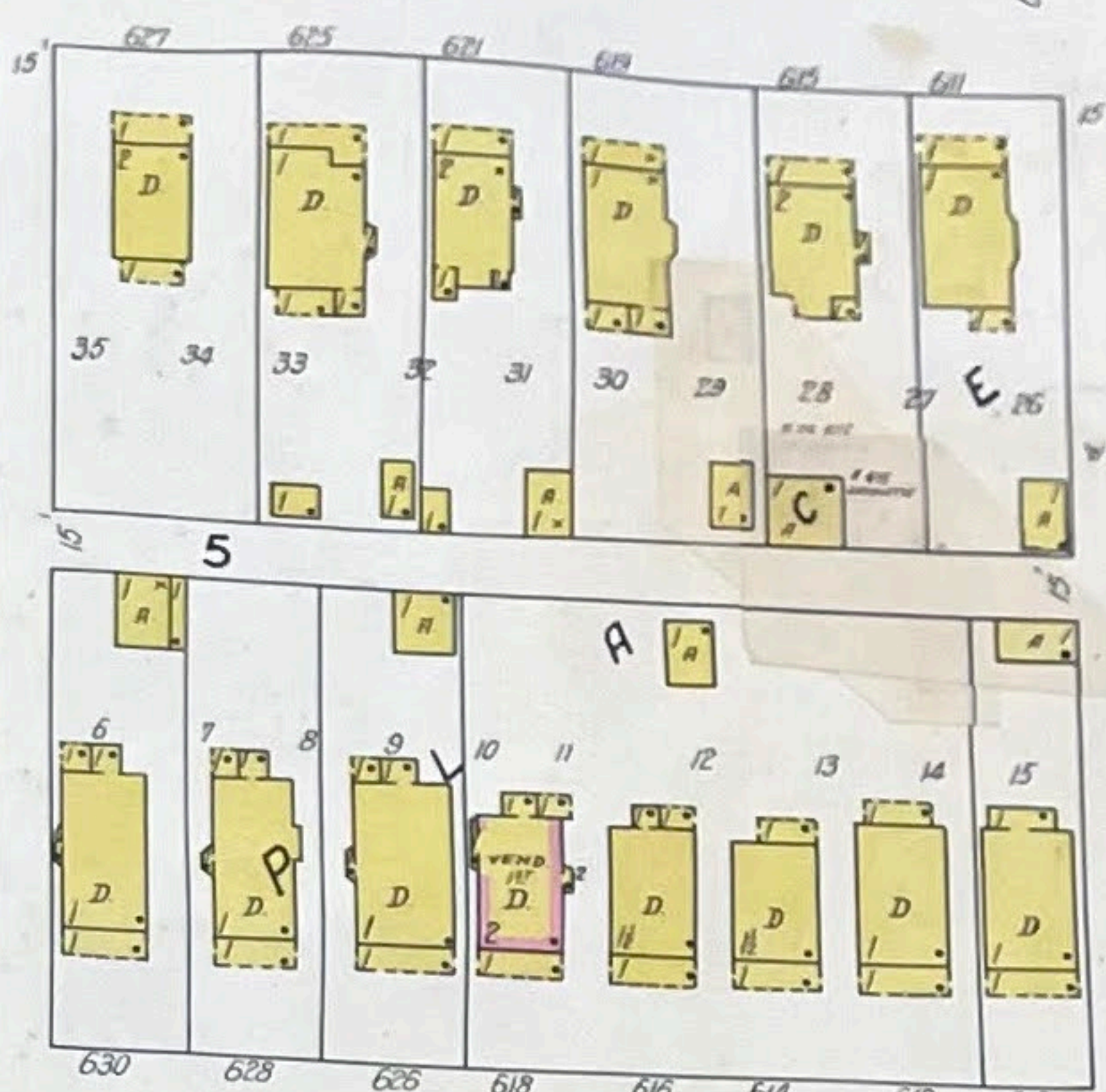
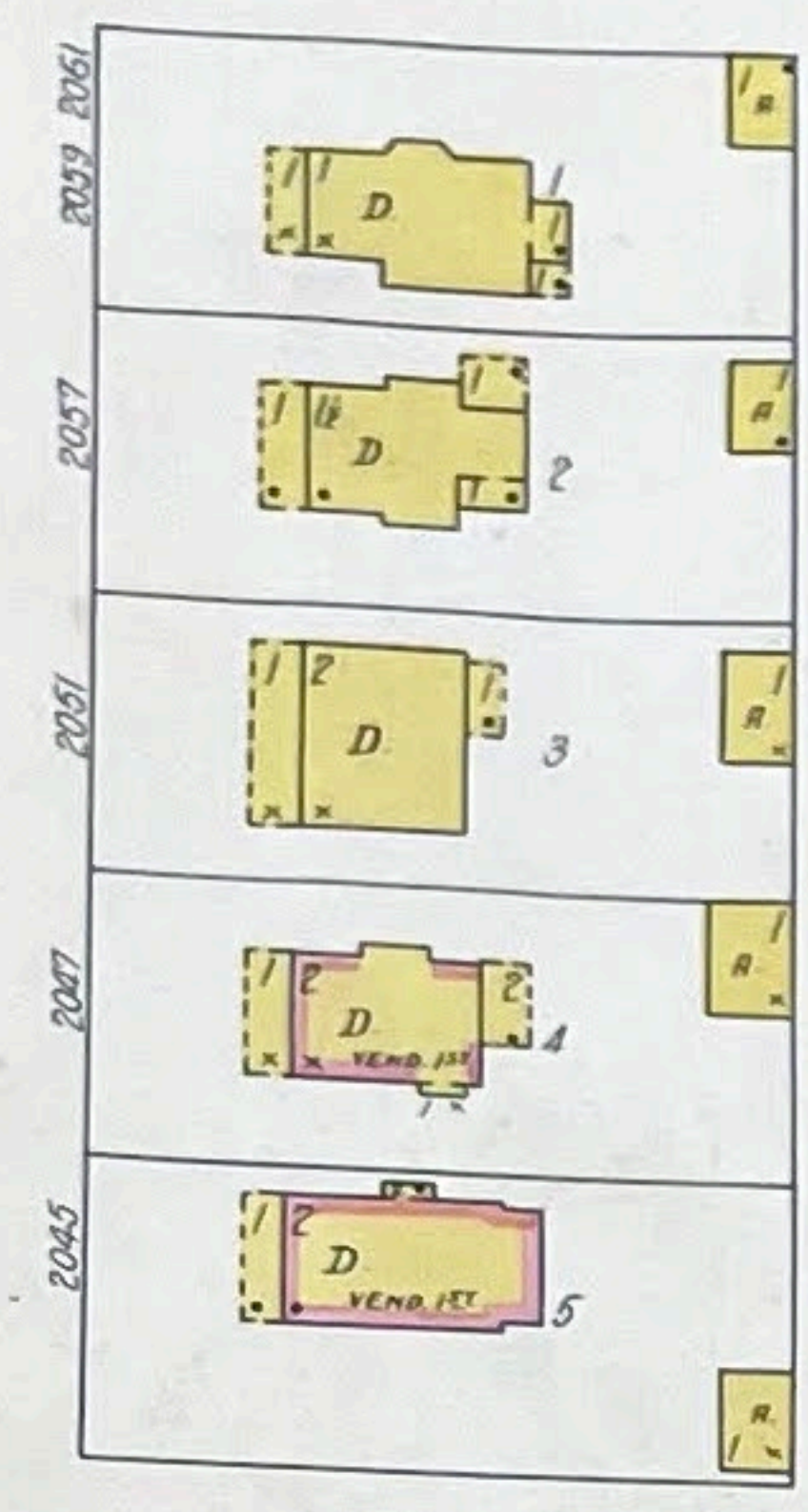
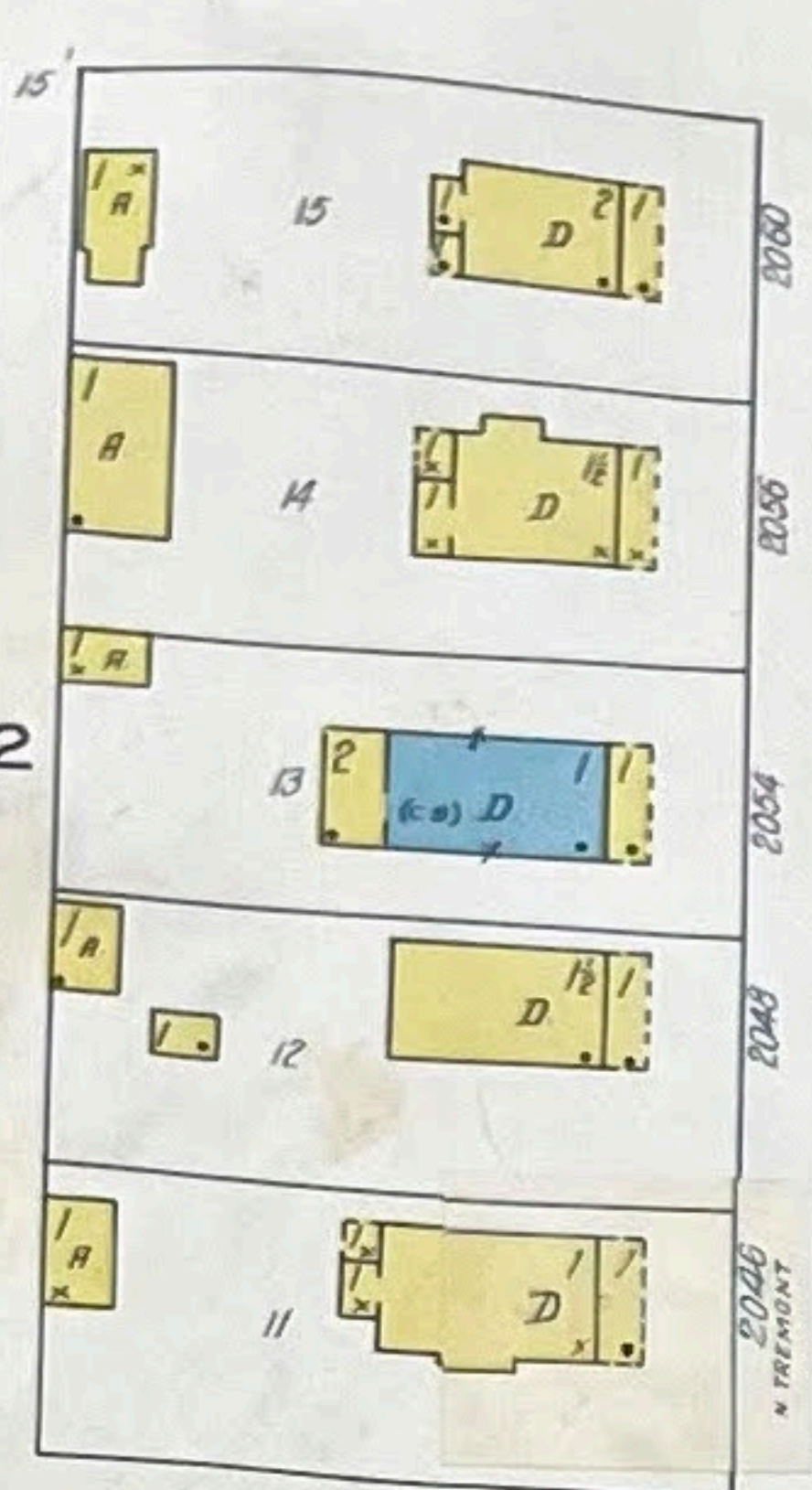
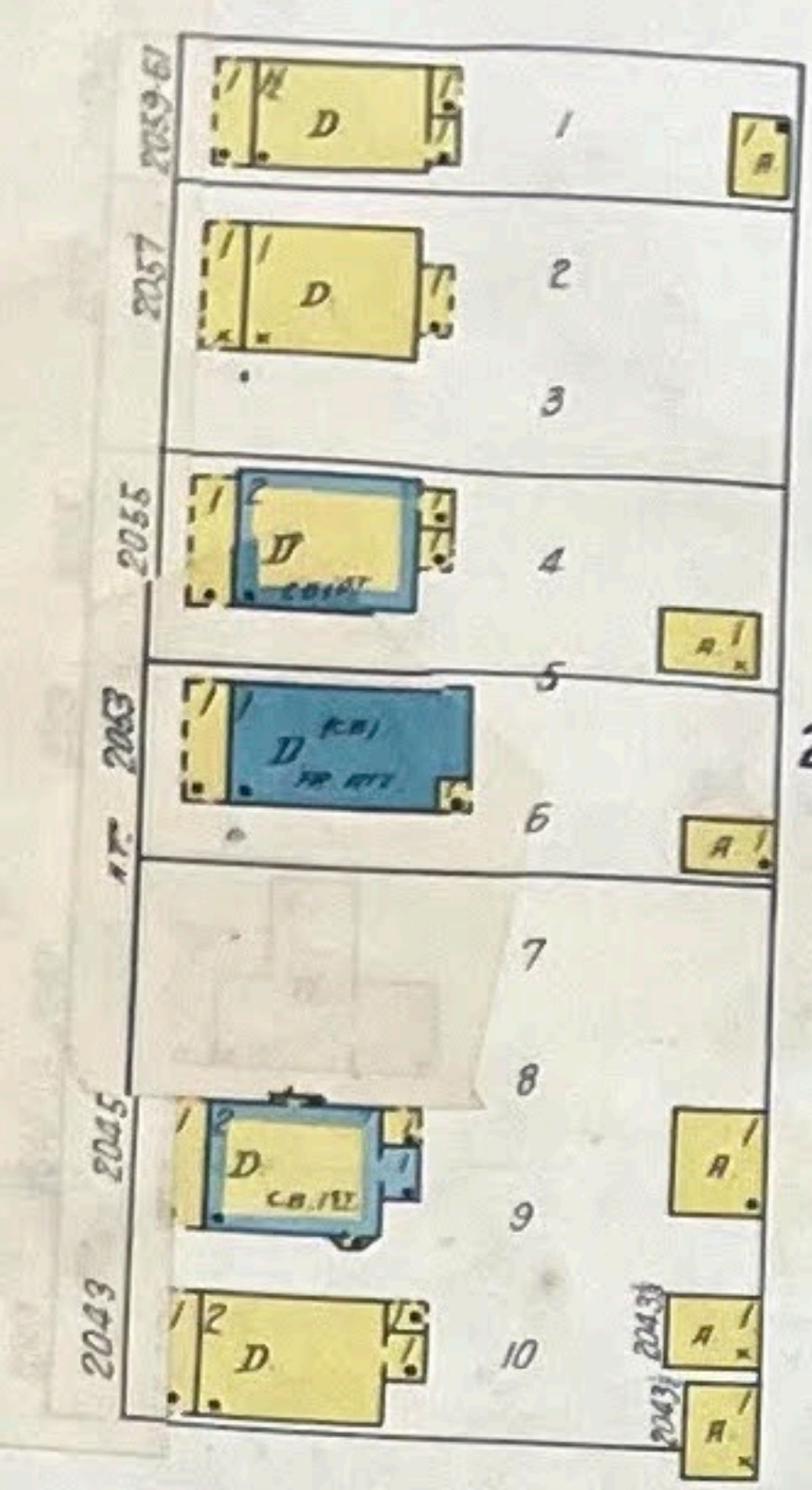
AV.



See Volume There

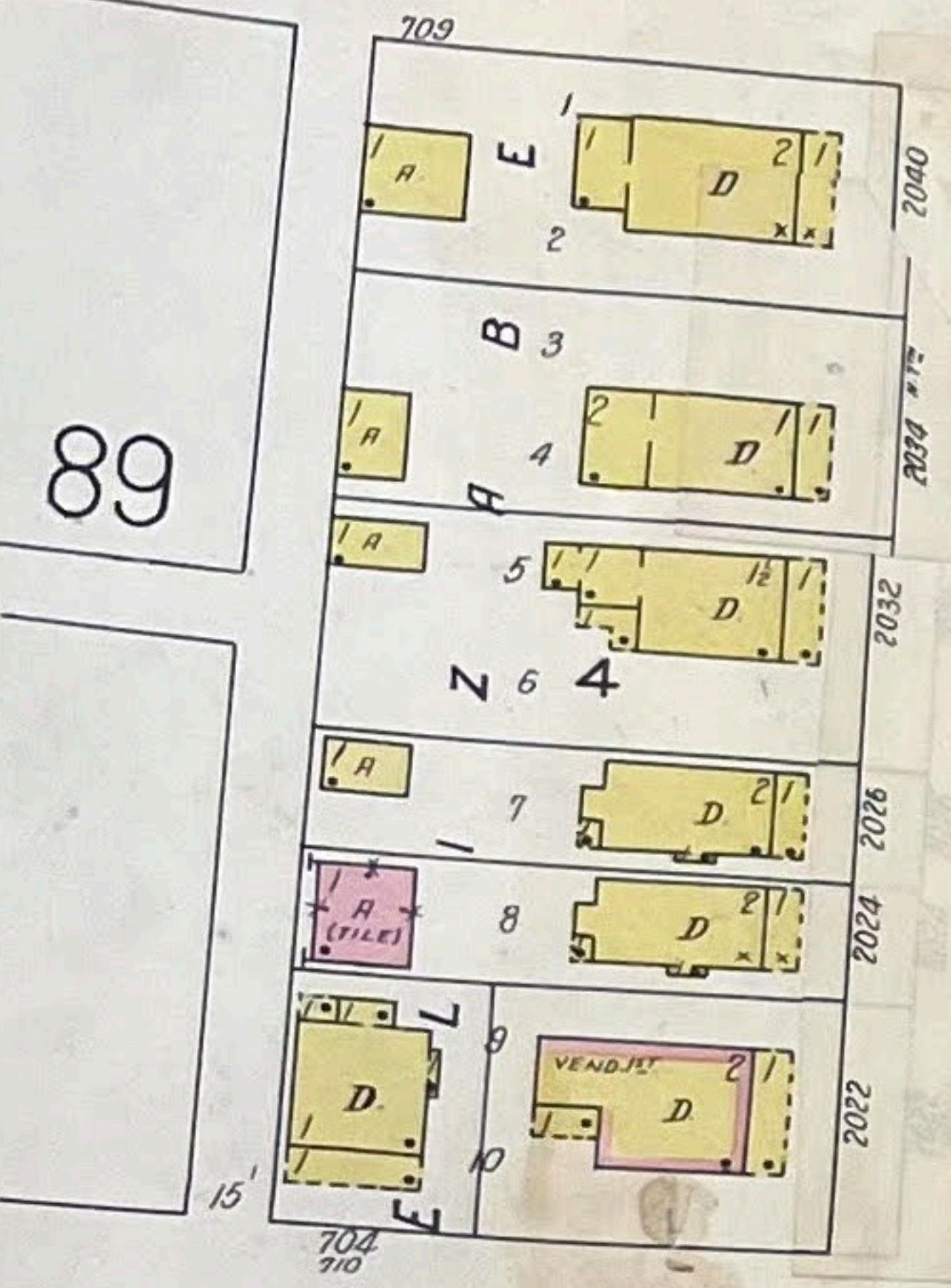
LAFAYETTE AV.

AV.

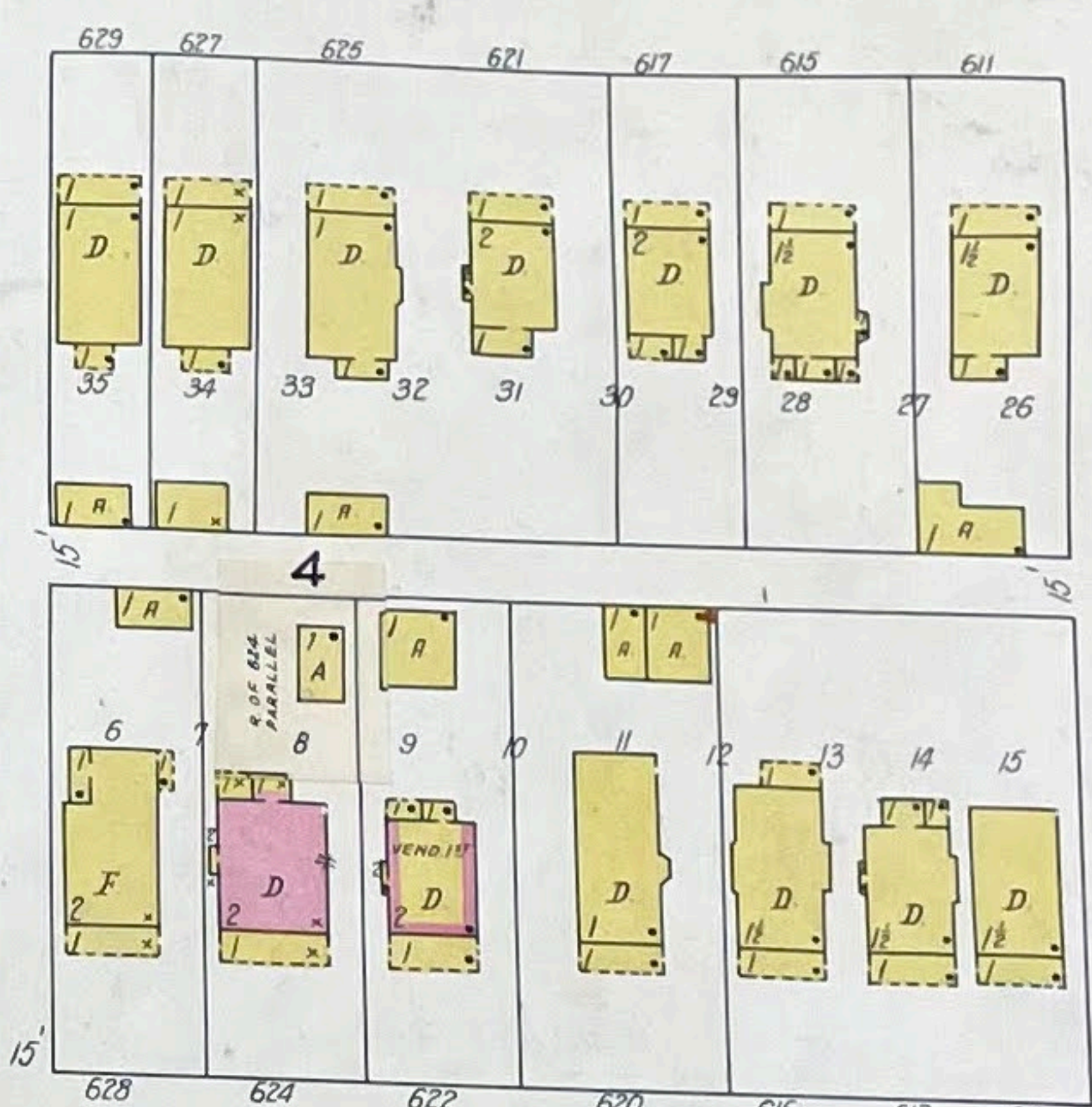
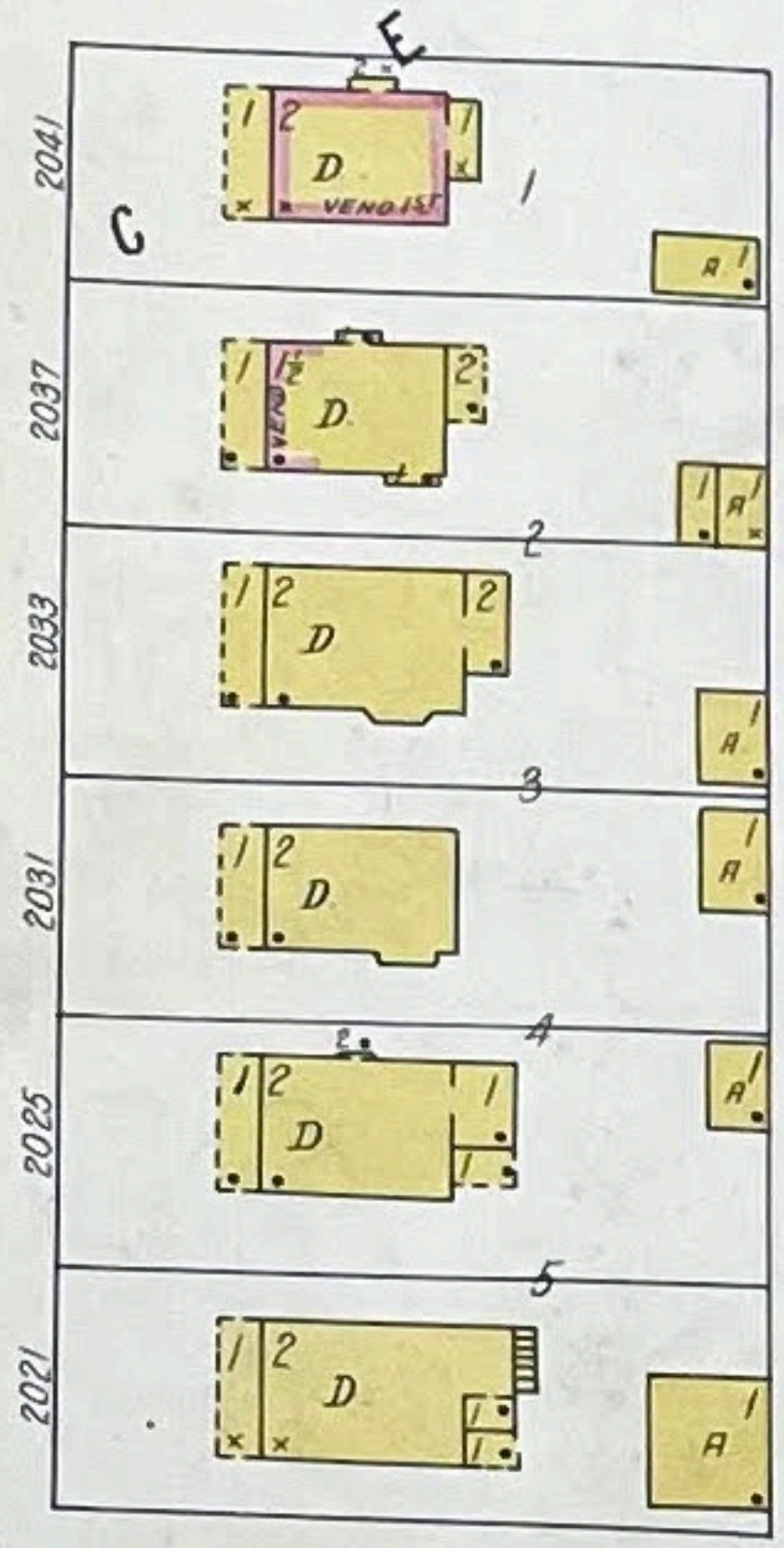
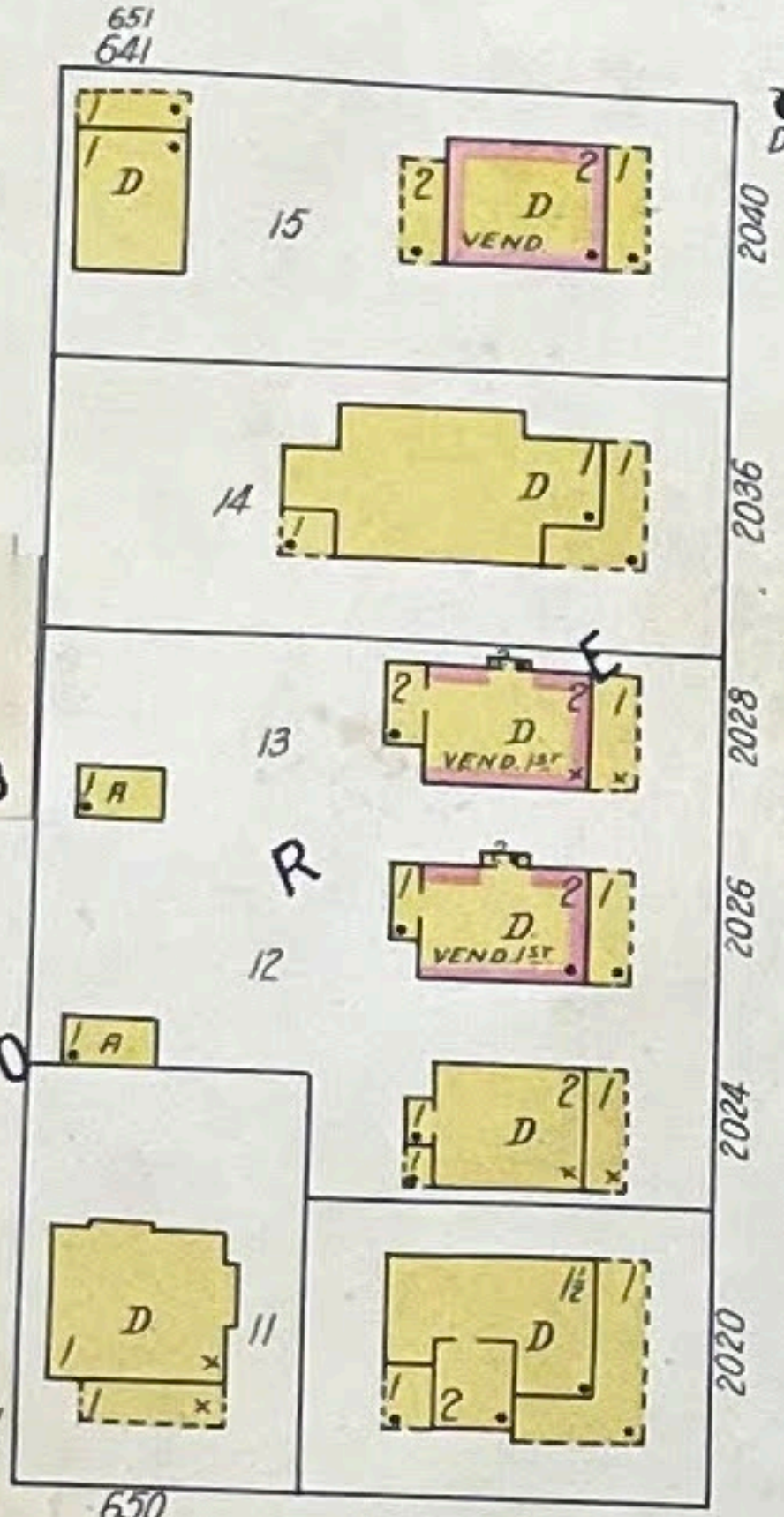


STEWART AV.

AV.



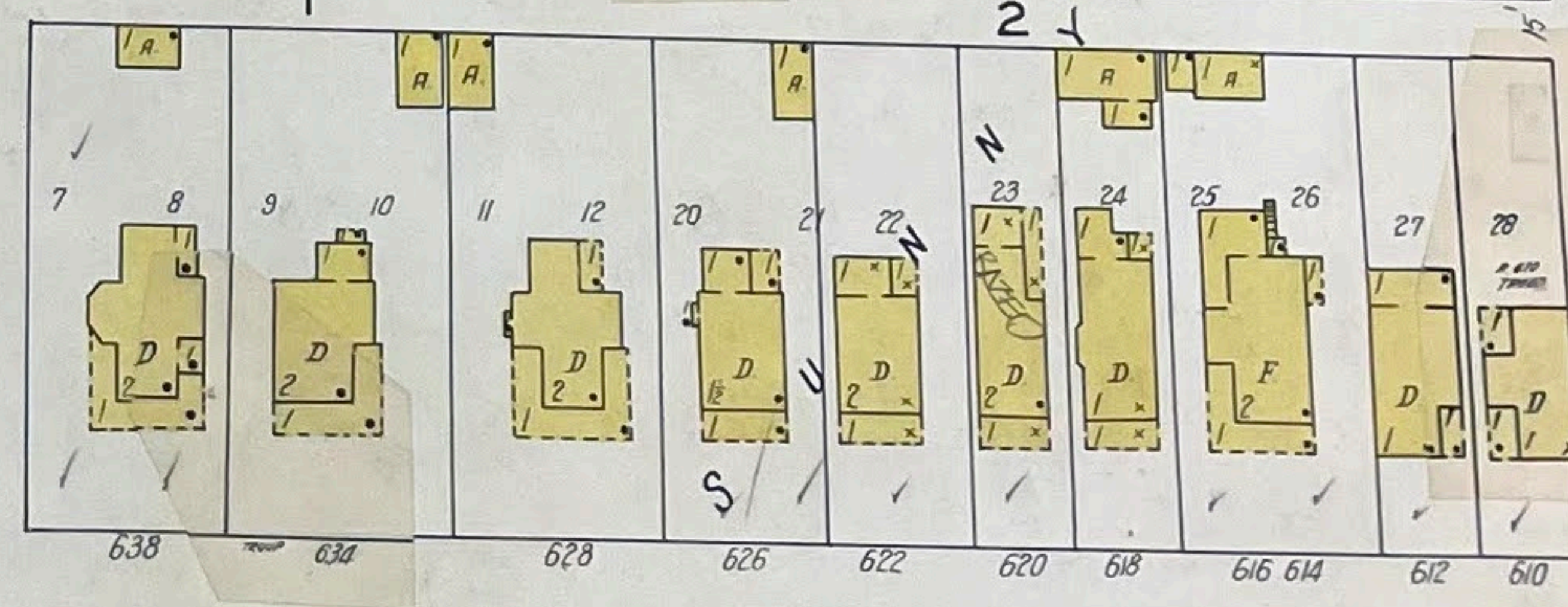
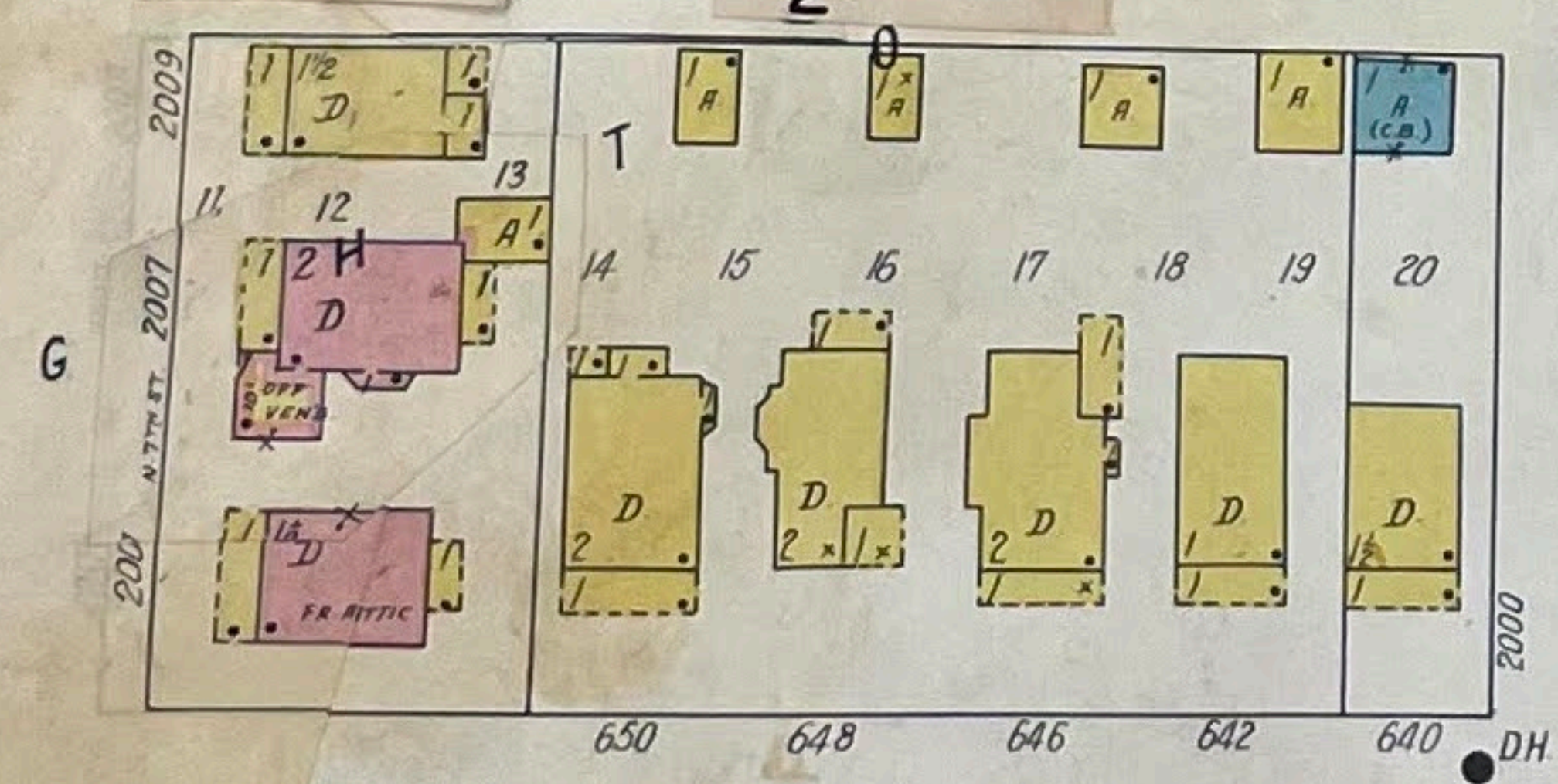
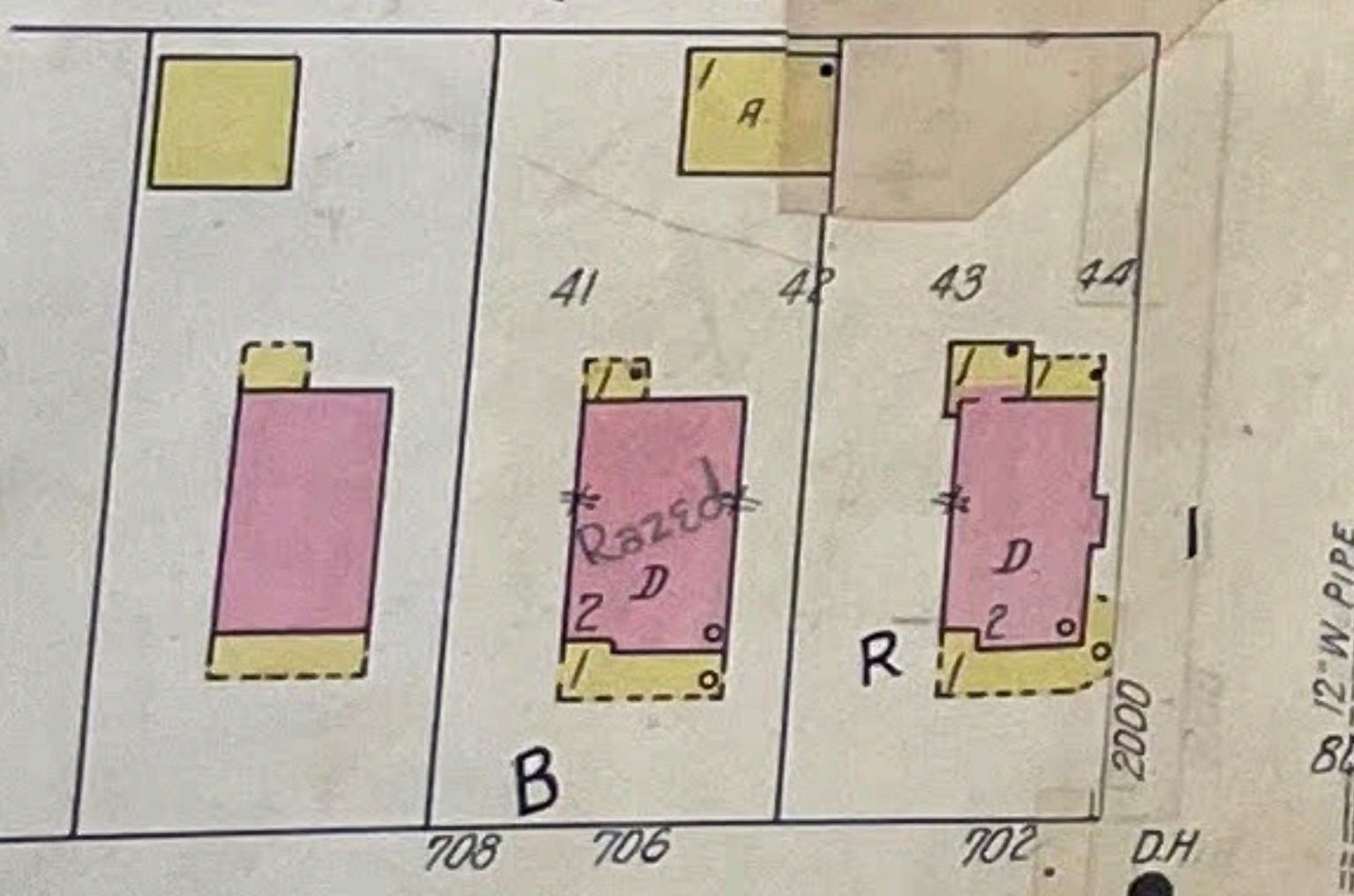
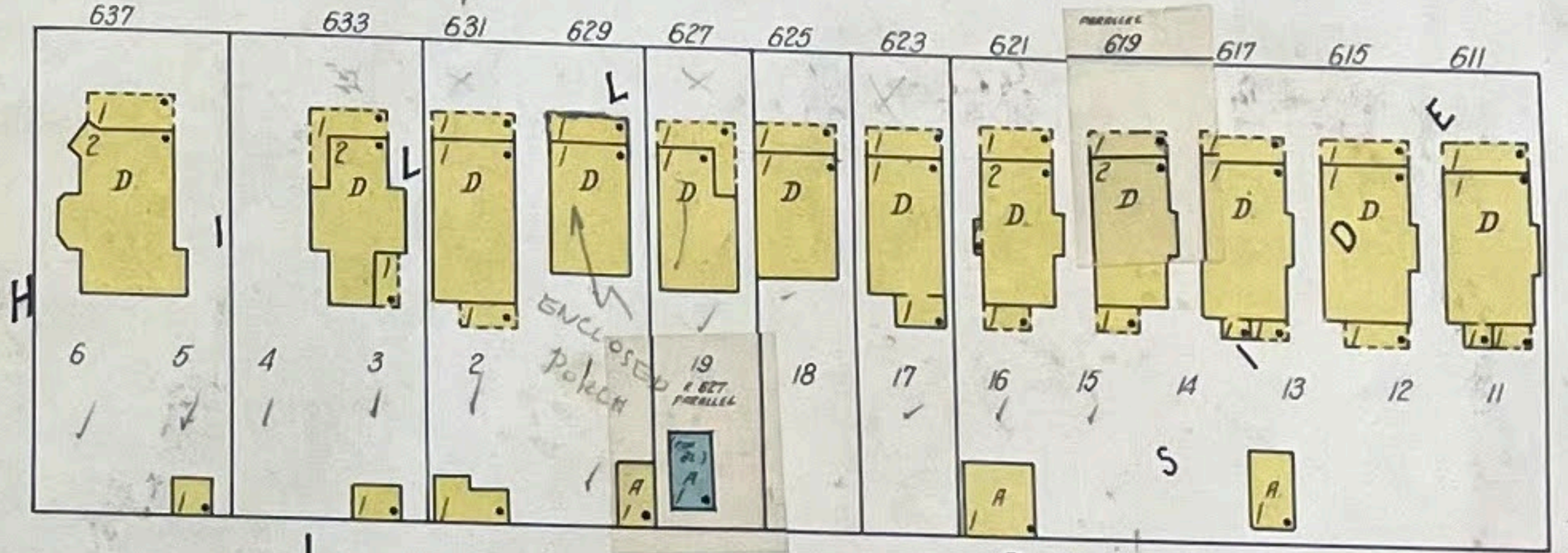
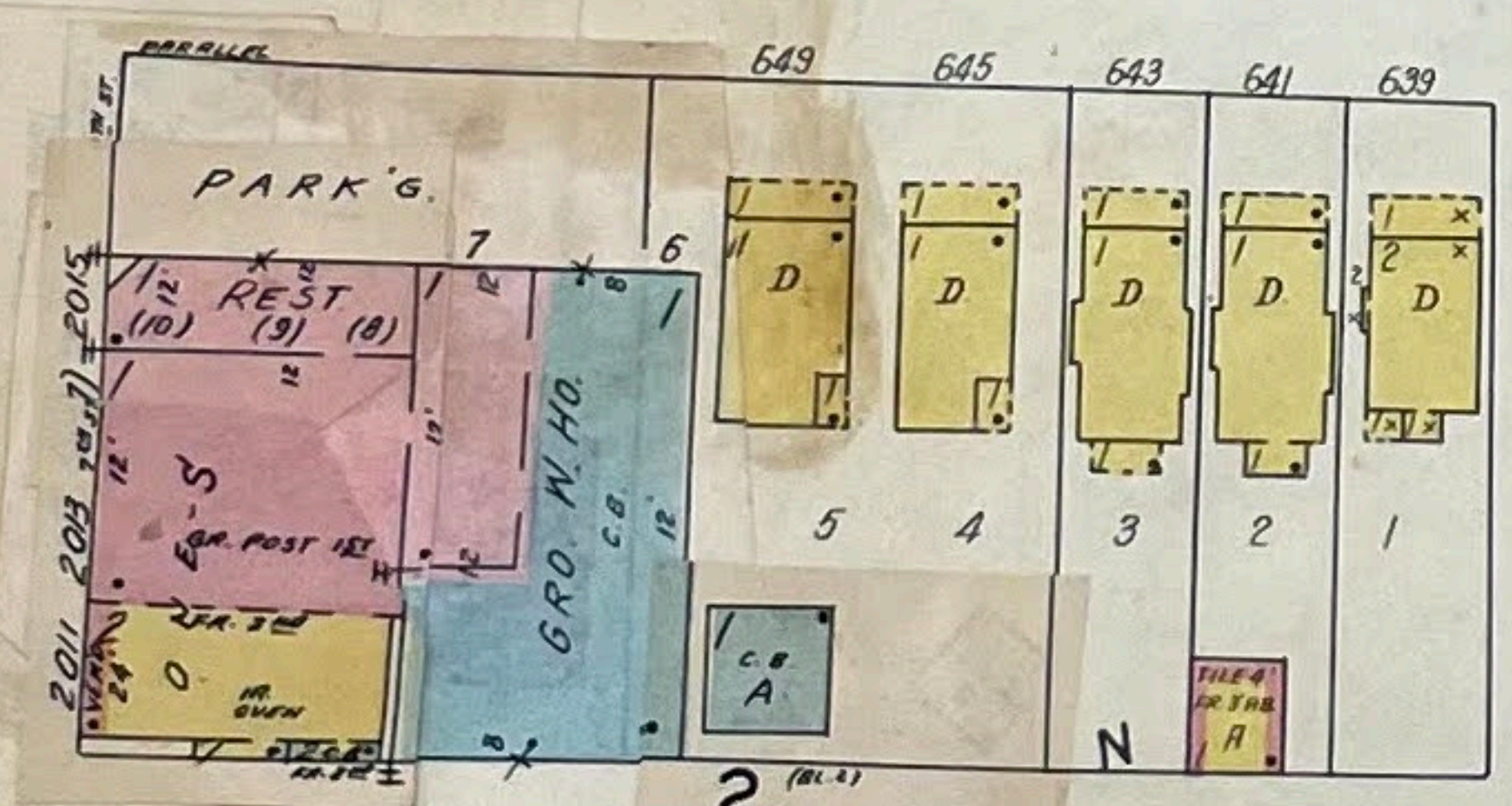
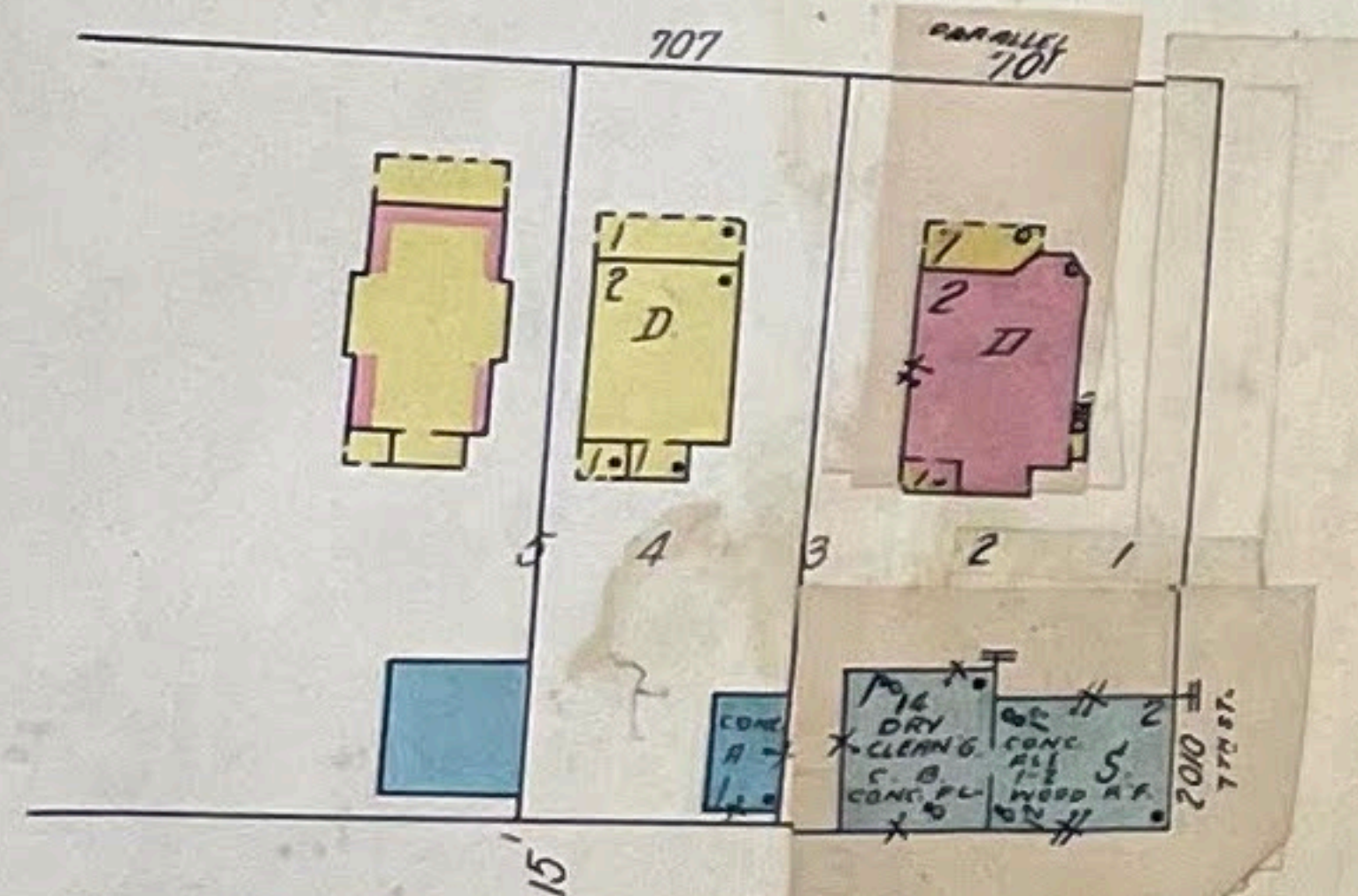
N. 7TH ST.



91

PARALLEL AV.

AV.

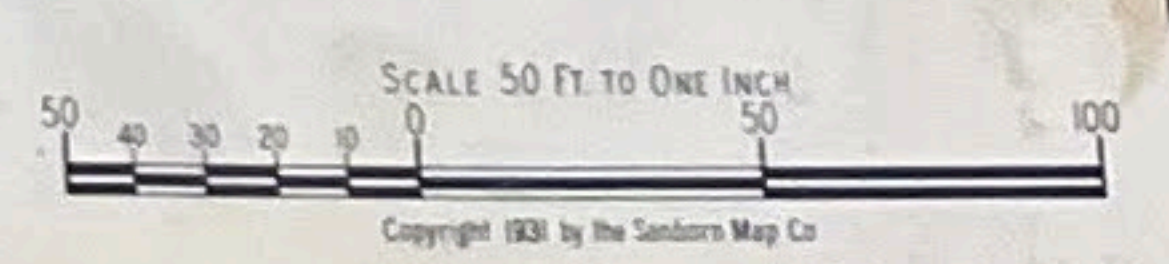


TROUP AV.

AV.

79

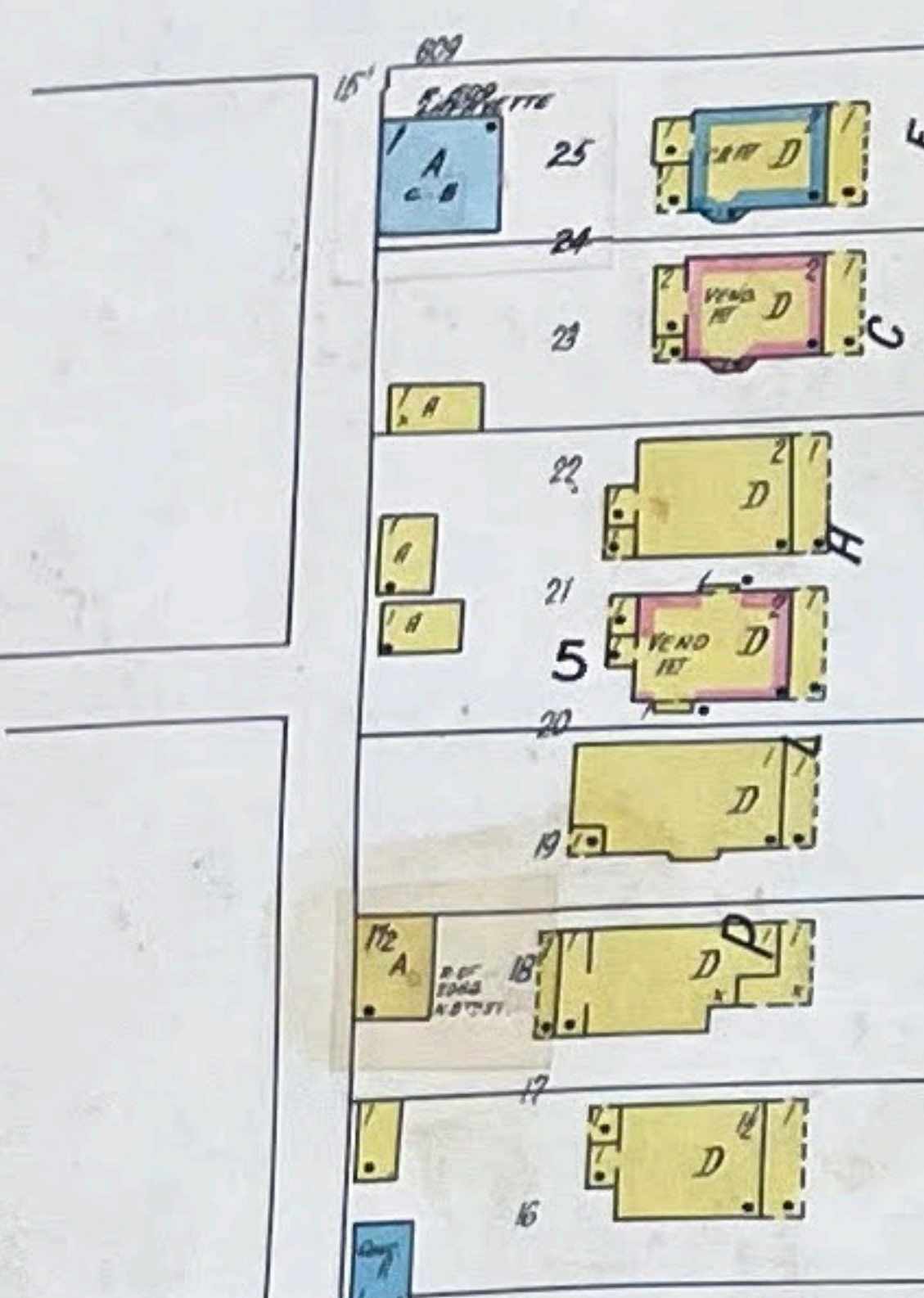
80



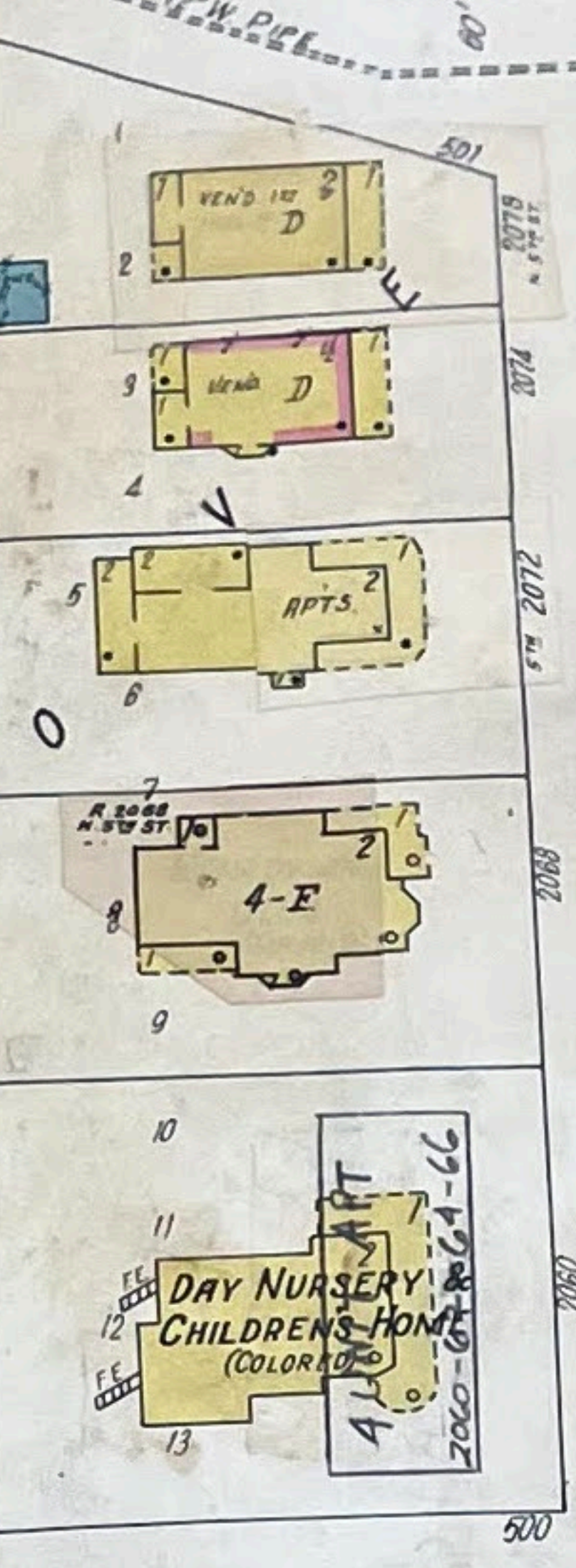
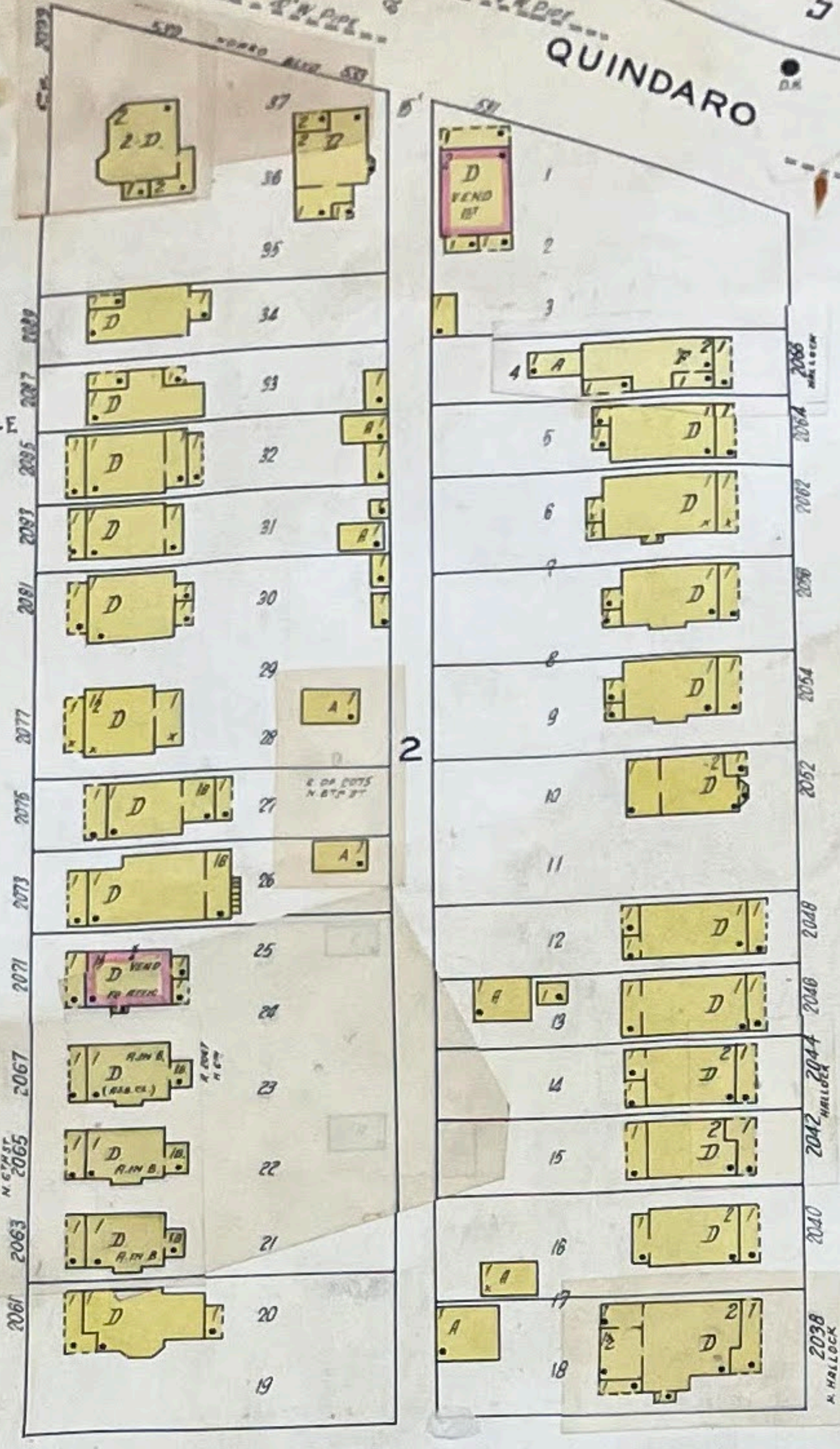


See Volume Three

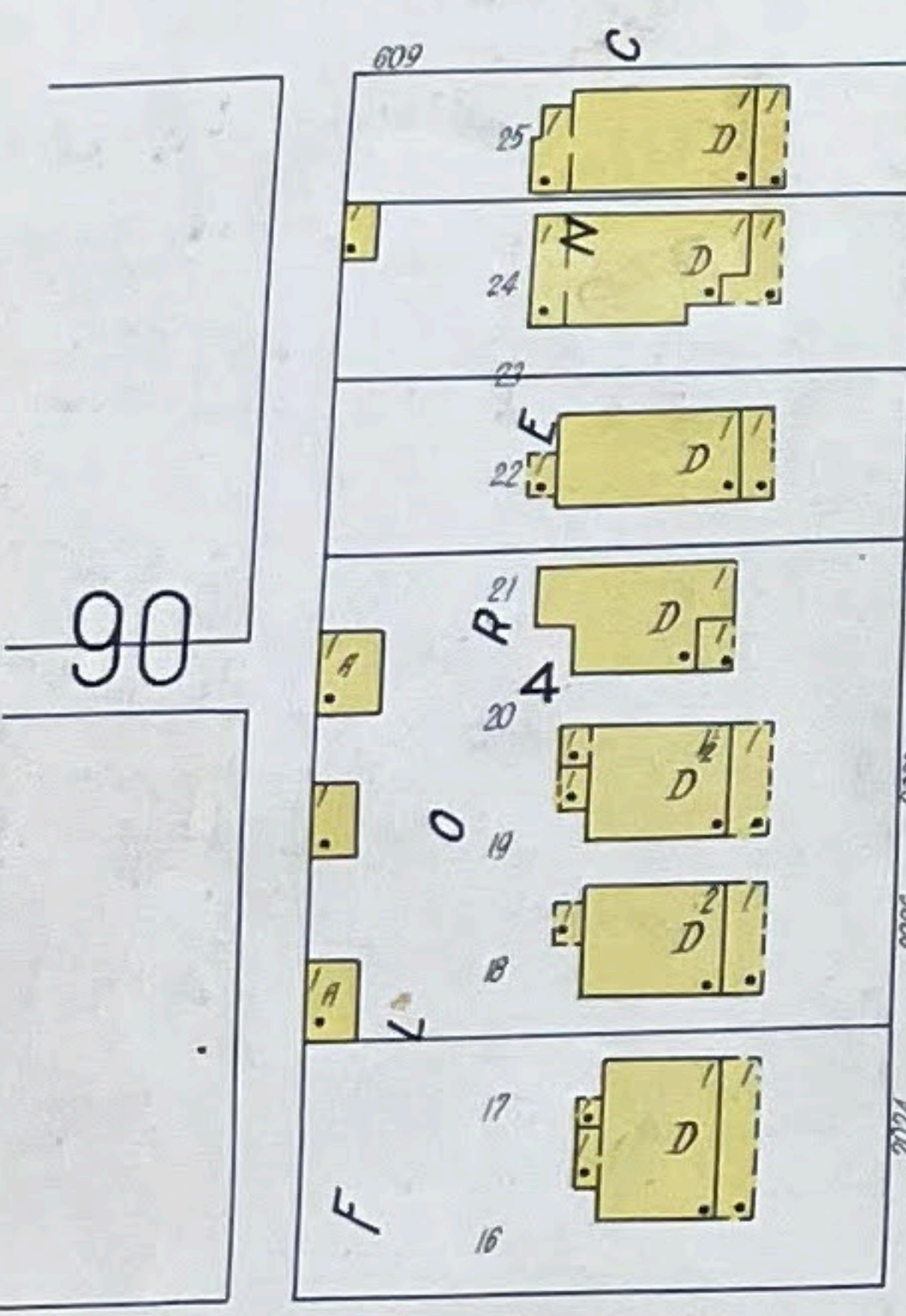
LAFAYETTE AV.



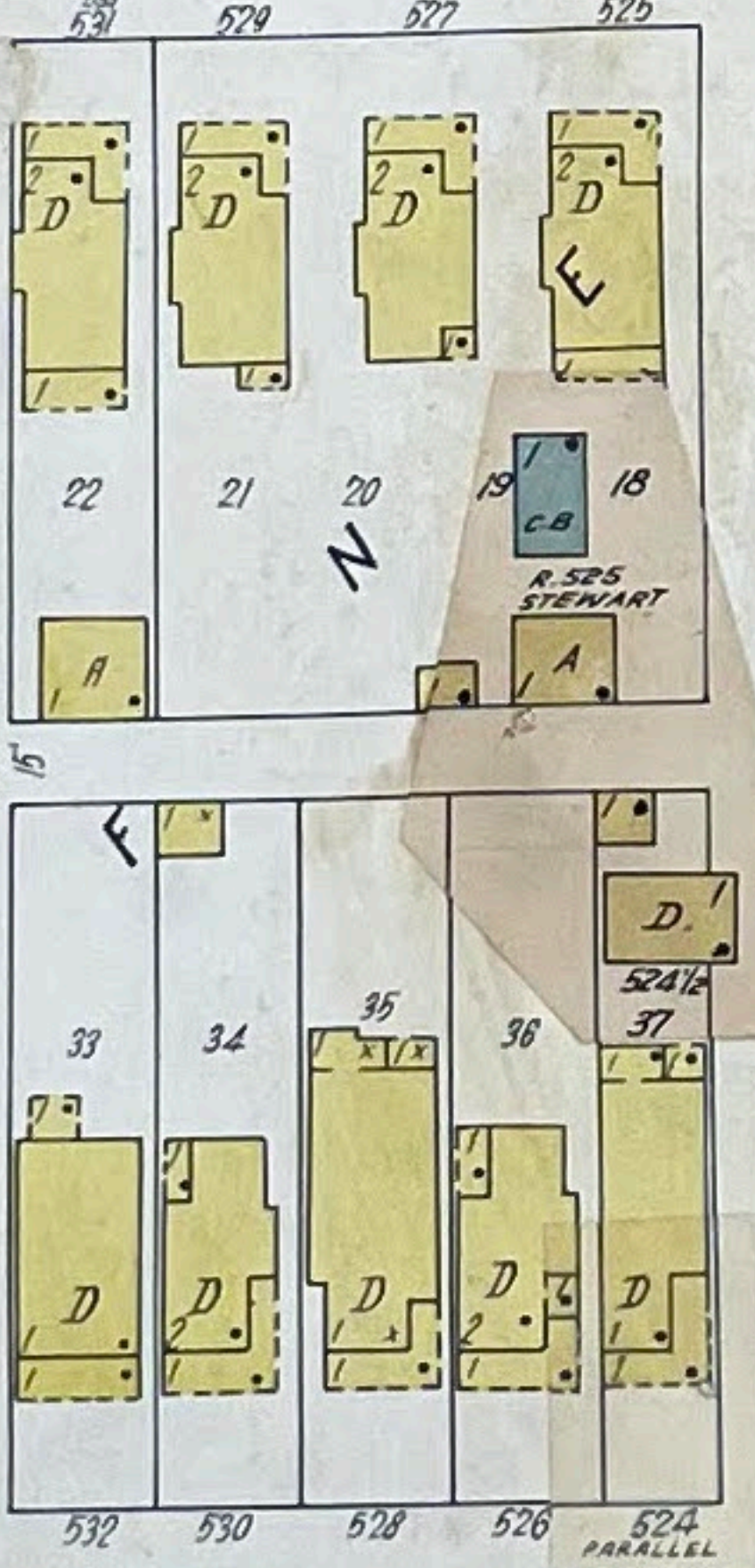
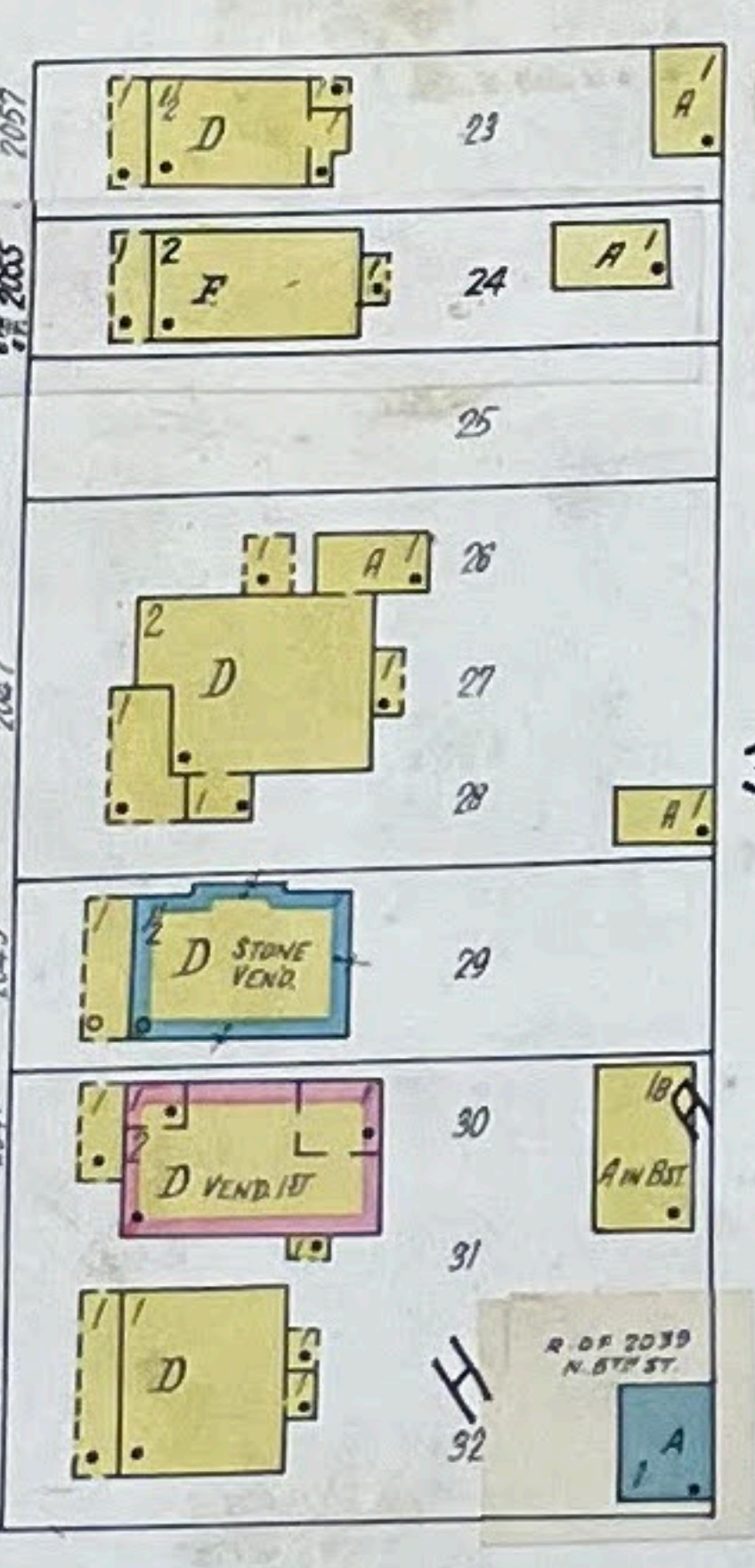
QUINDARO BLVD



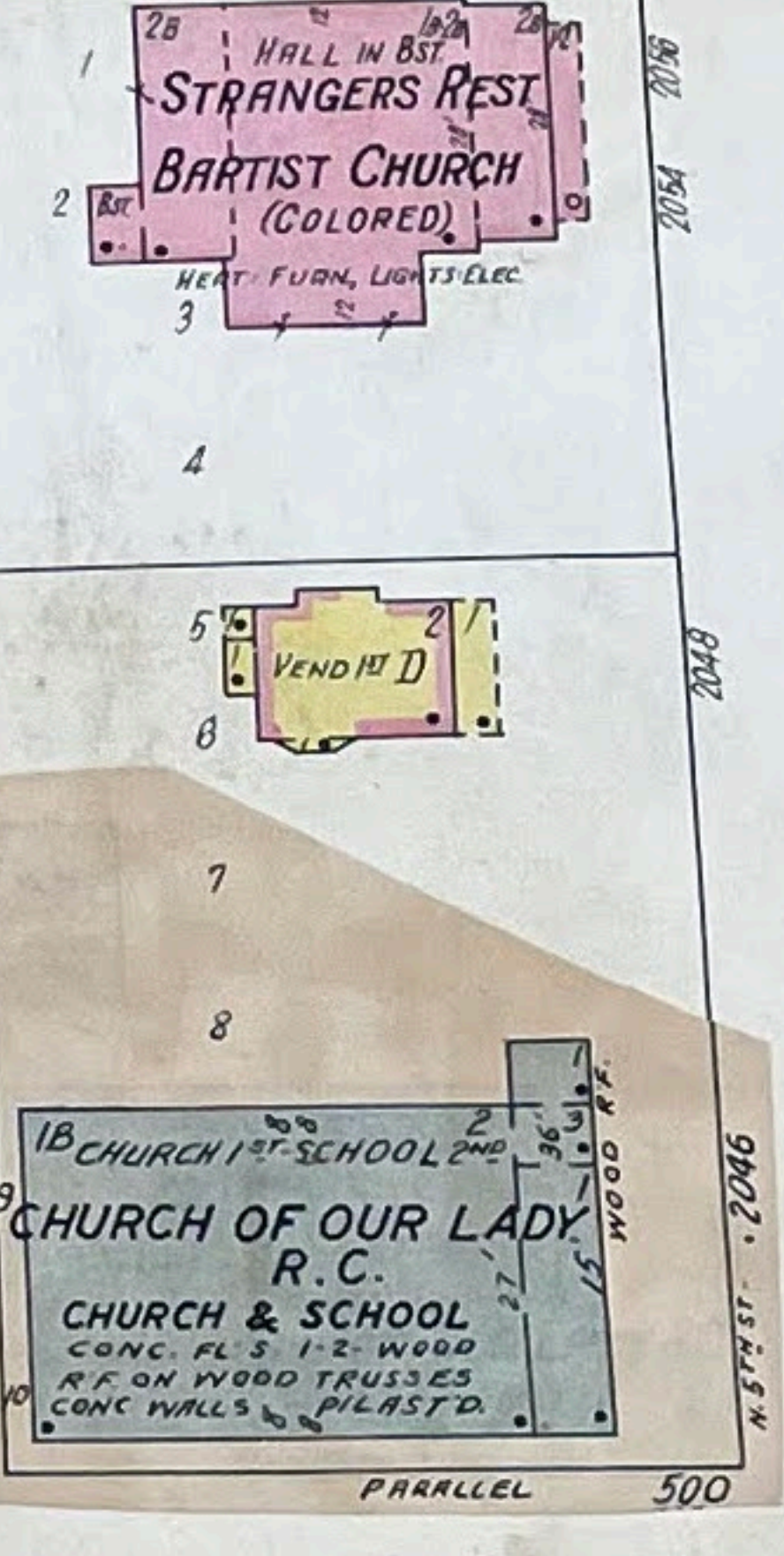
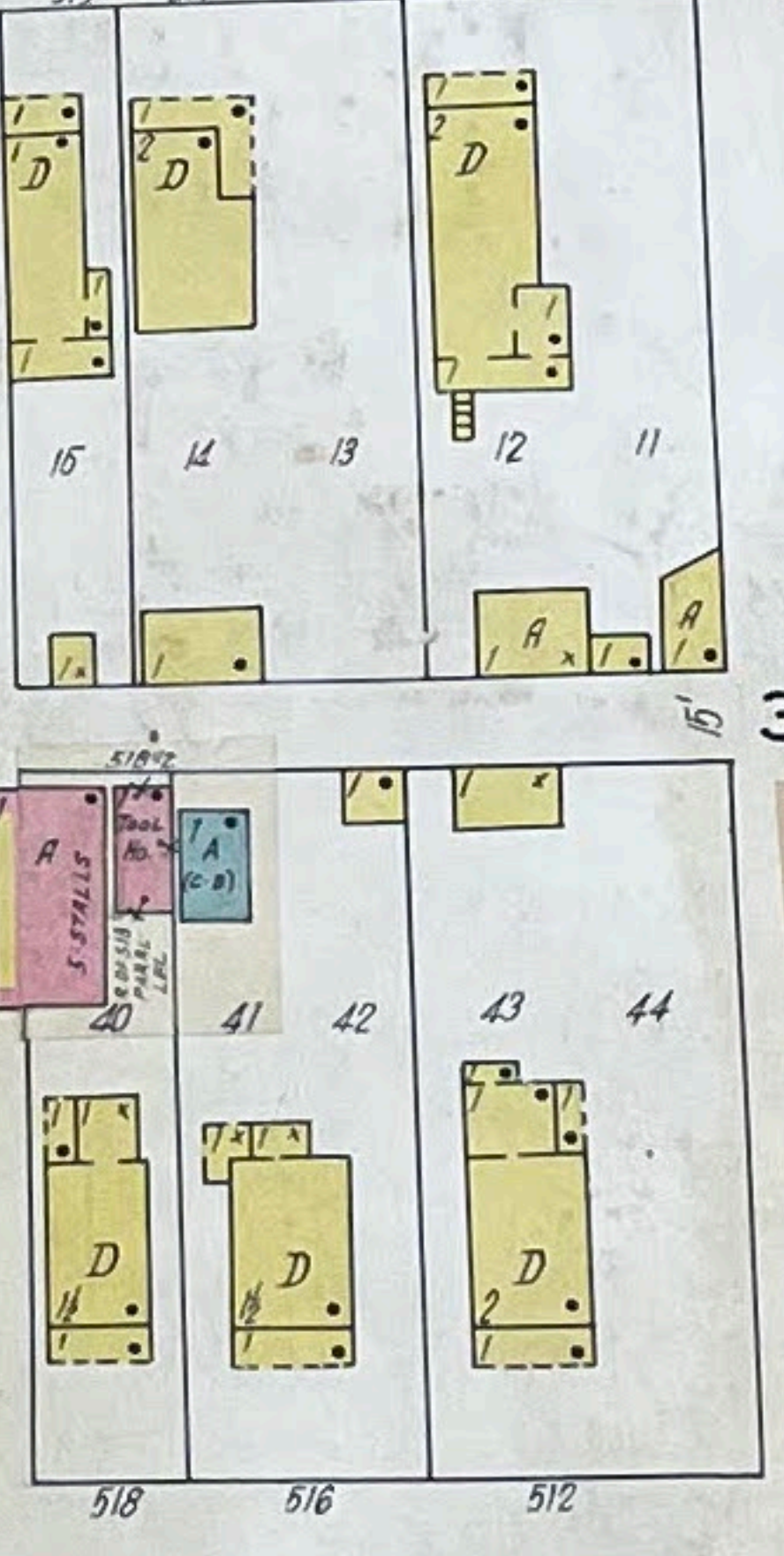
STEWART AV.



N. 6TH ST.



N. HALLOCK

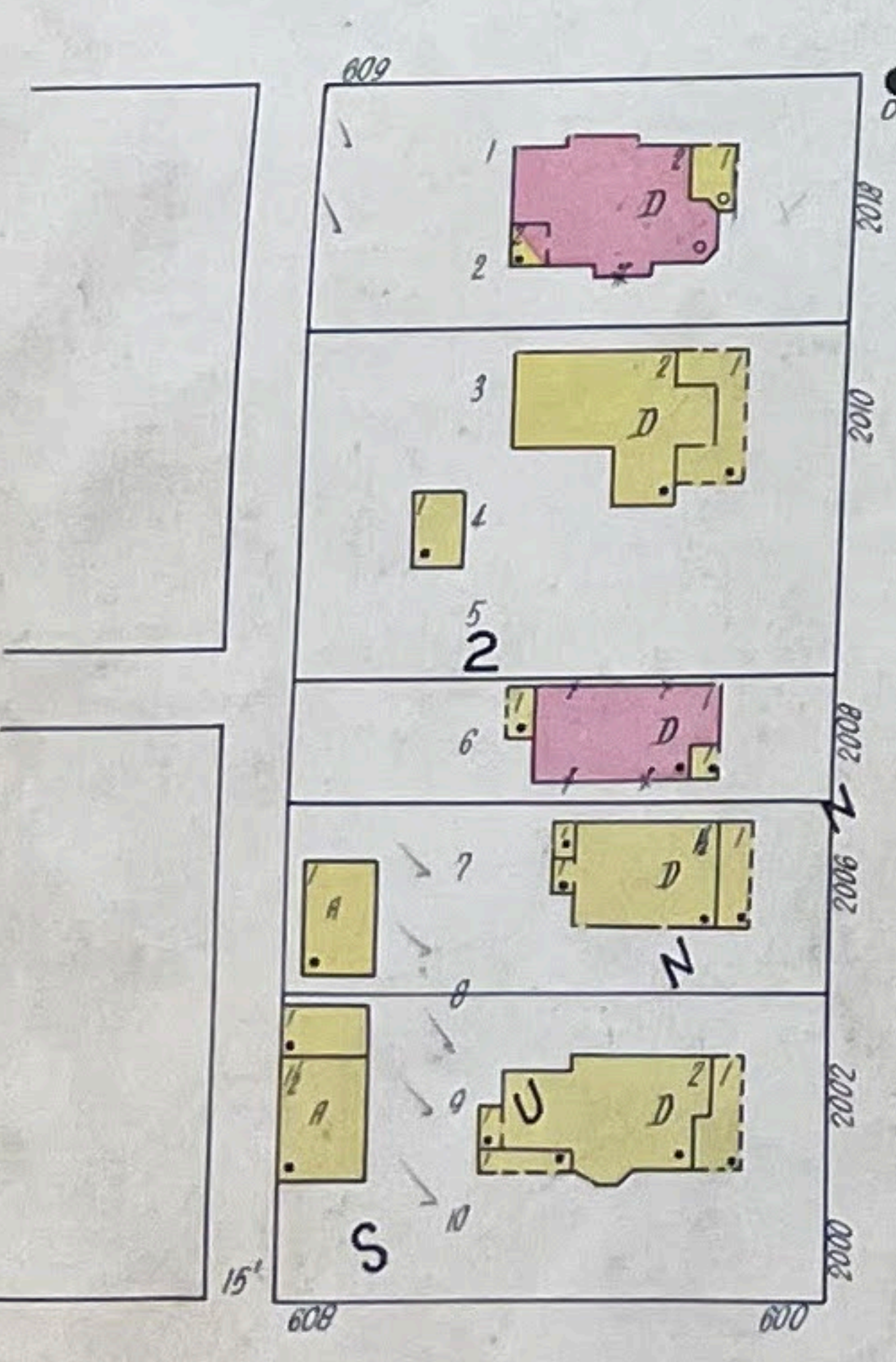


N. 5TH ST.

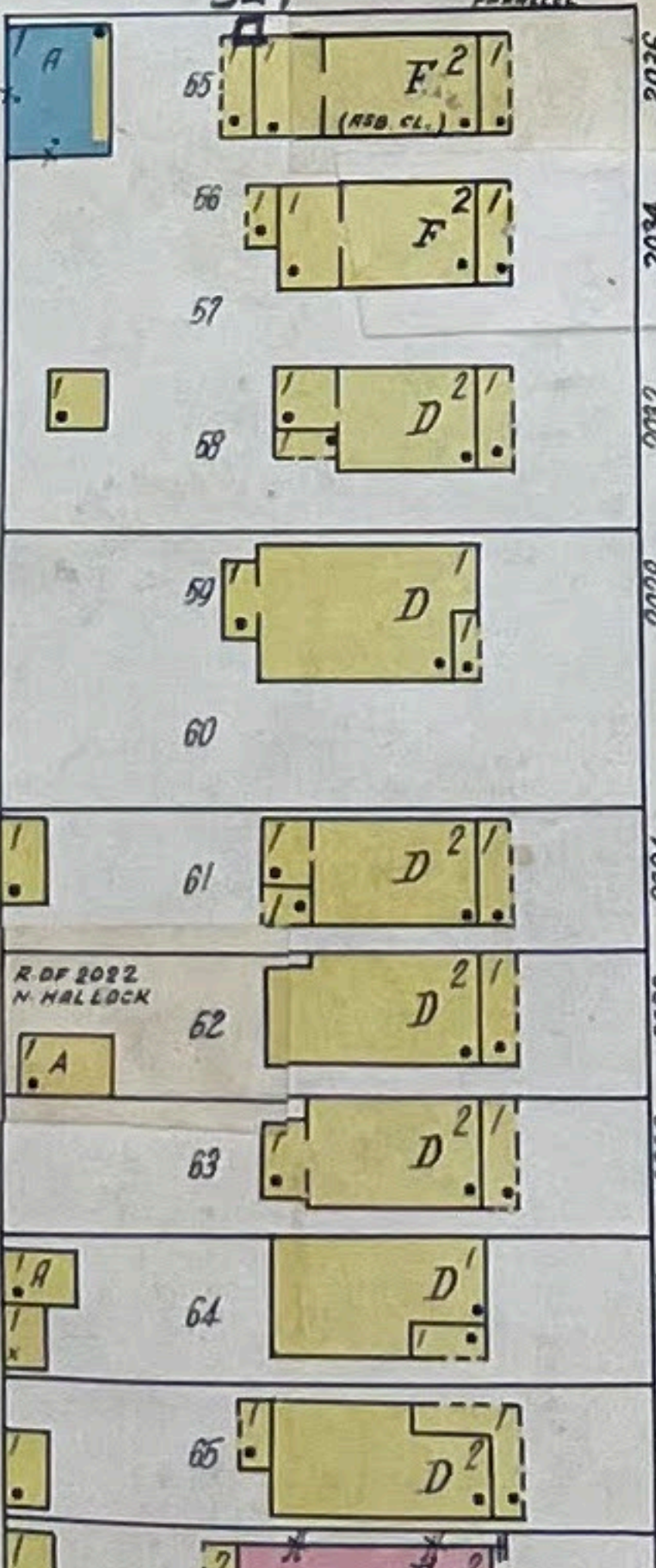
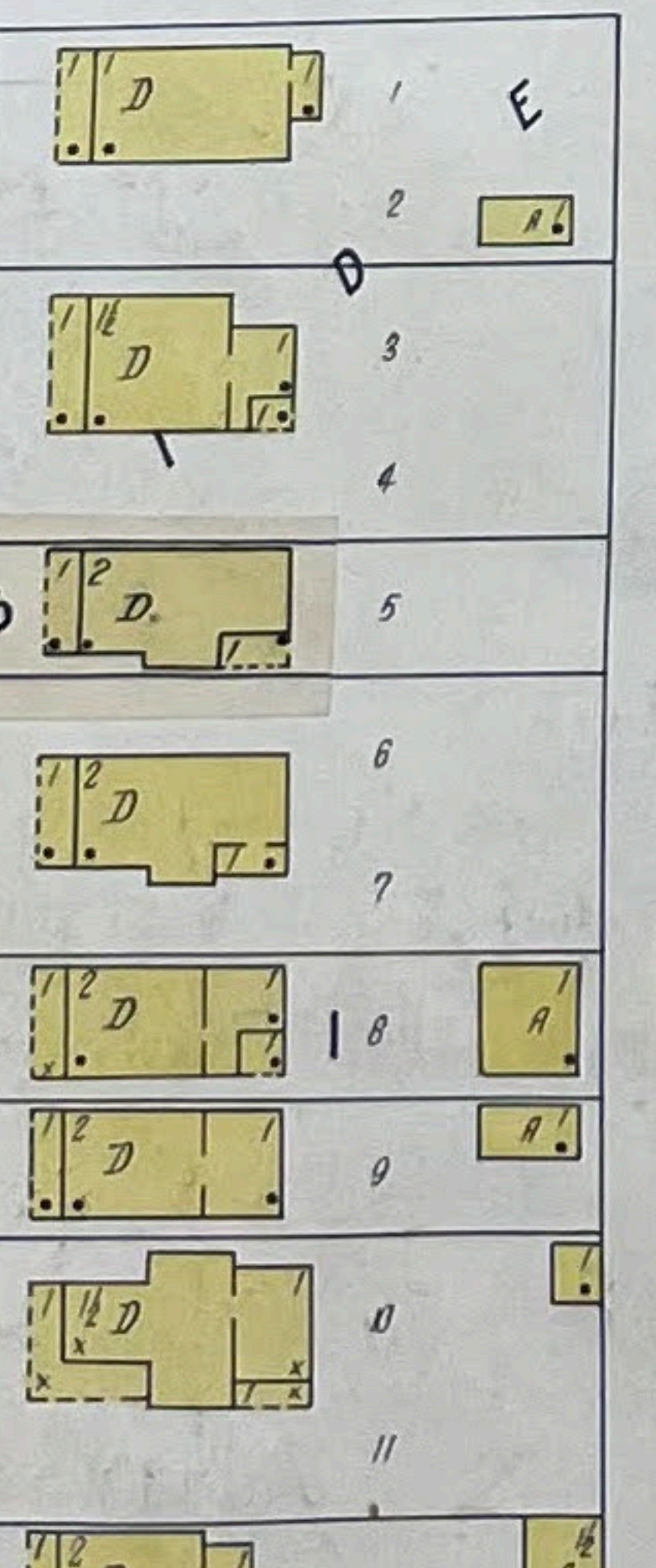
90

92

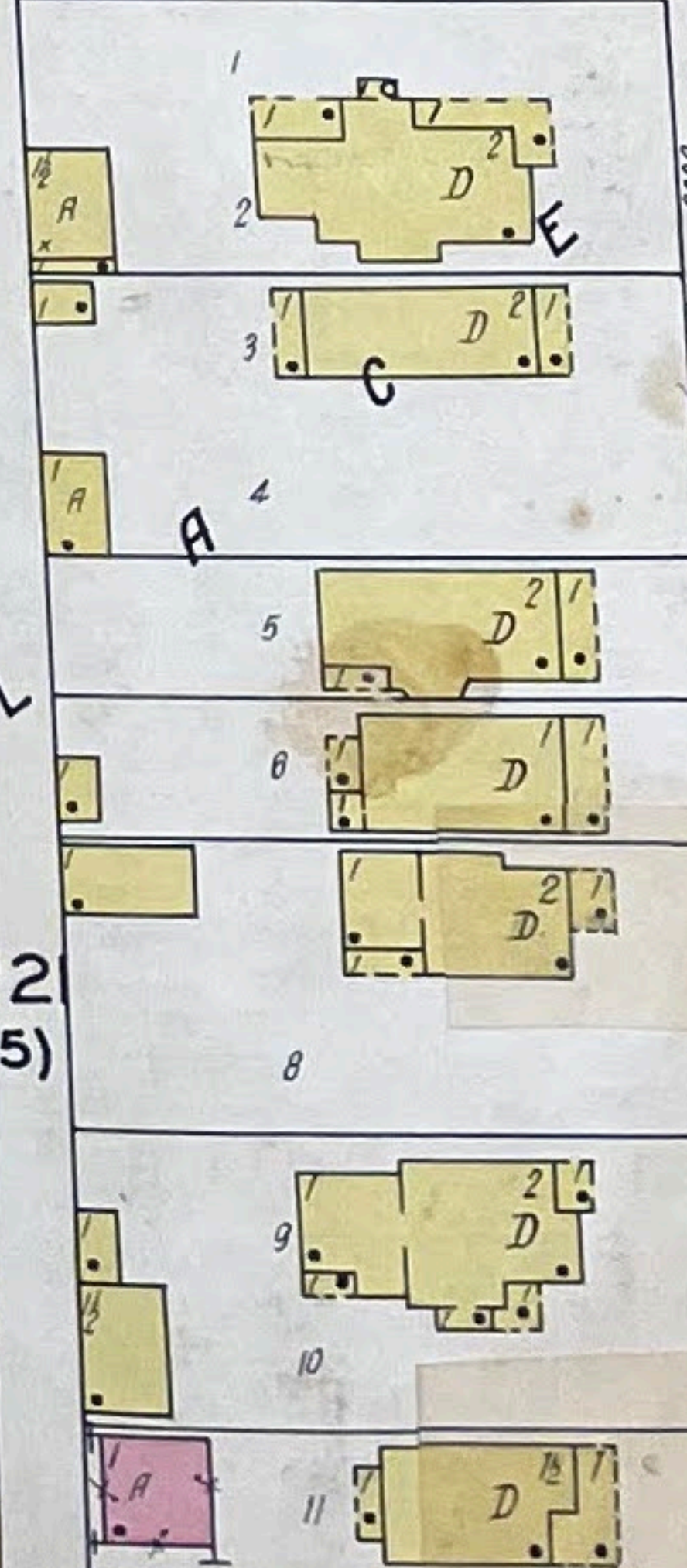
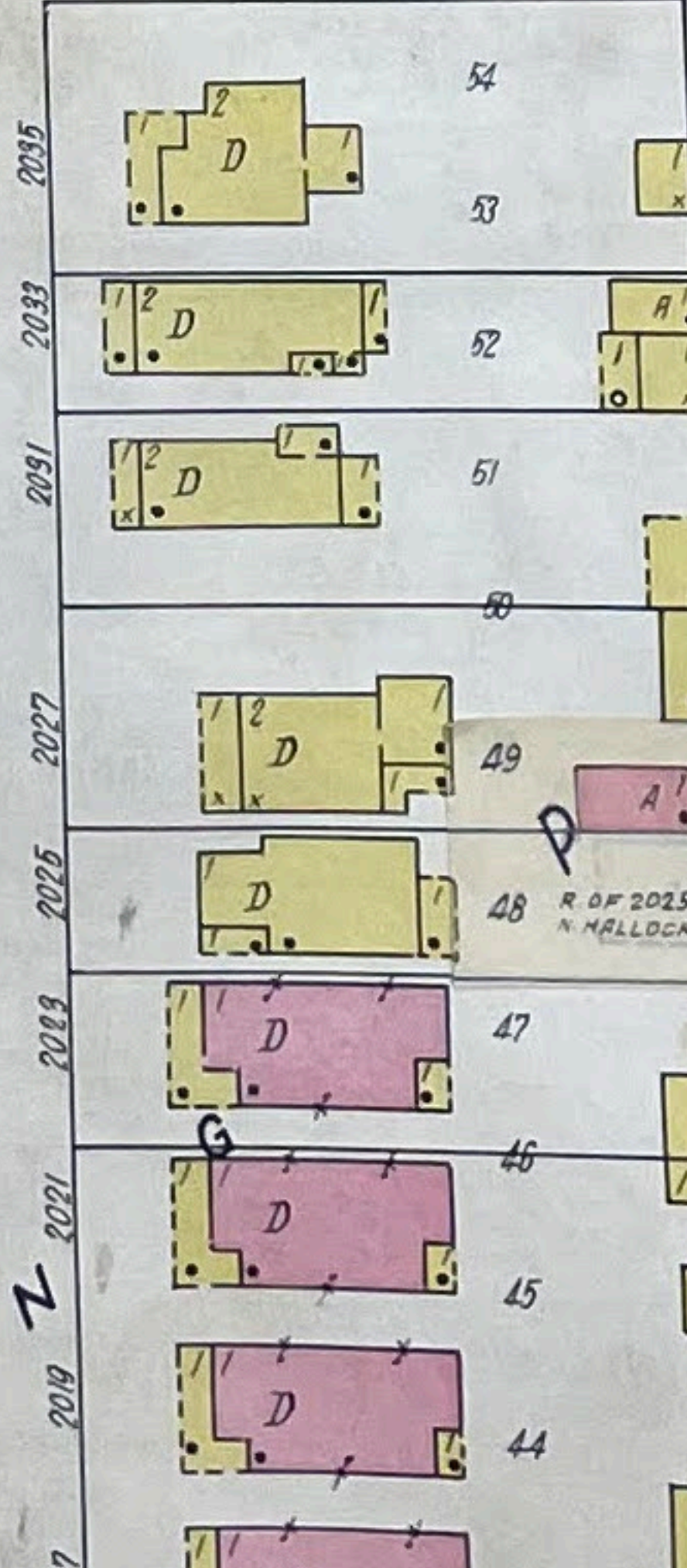
PARALLEL AV.



N. 6TH ST.

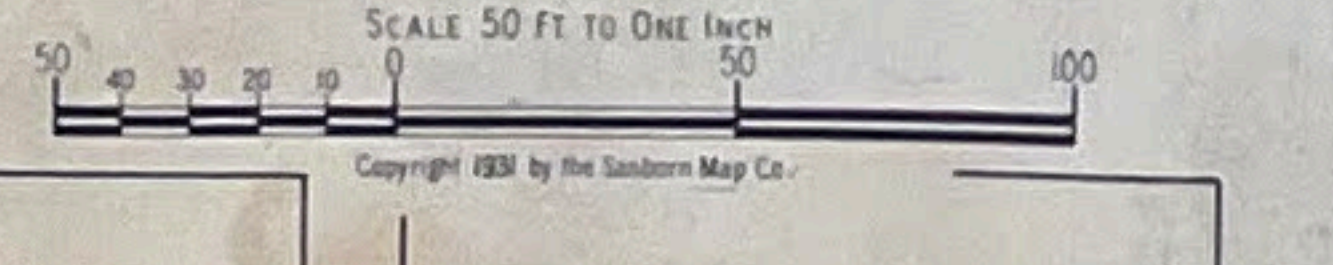


N. HALLOCK



N. 5TH ST.

TROUP AV.



SCALE 50 FT TO ONE INCH

Copyright 1931 by the Standard Map Co.

10

11

11 11

N. 5TH ST.

91

N. 5TH ST.



S E E V O I U M E T H R E E

QUINDARO BLVD

ST. 50 FT. WIDE

(EDGERTON PL.)

STEWART AV.

PARALLEL AV.

THOMPSON

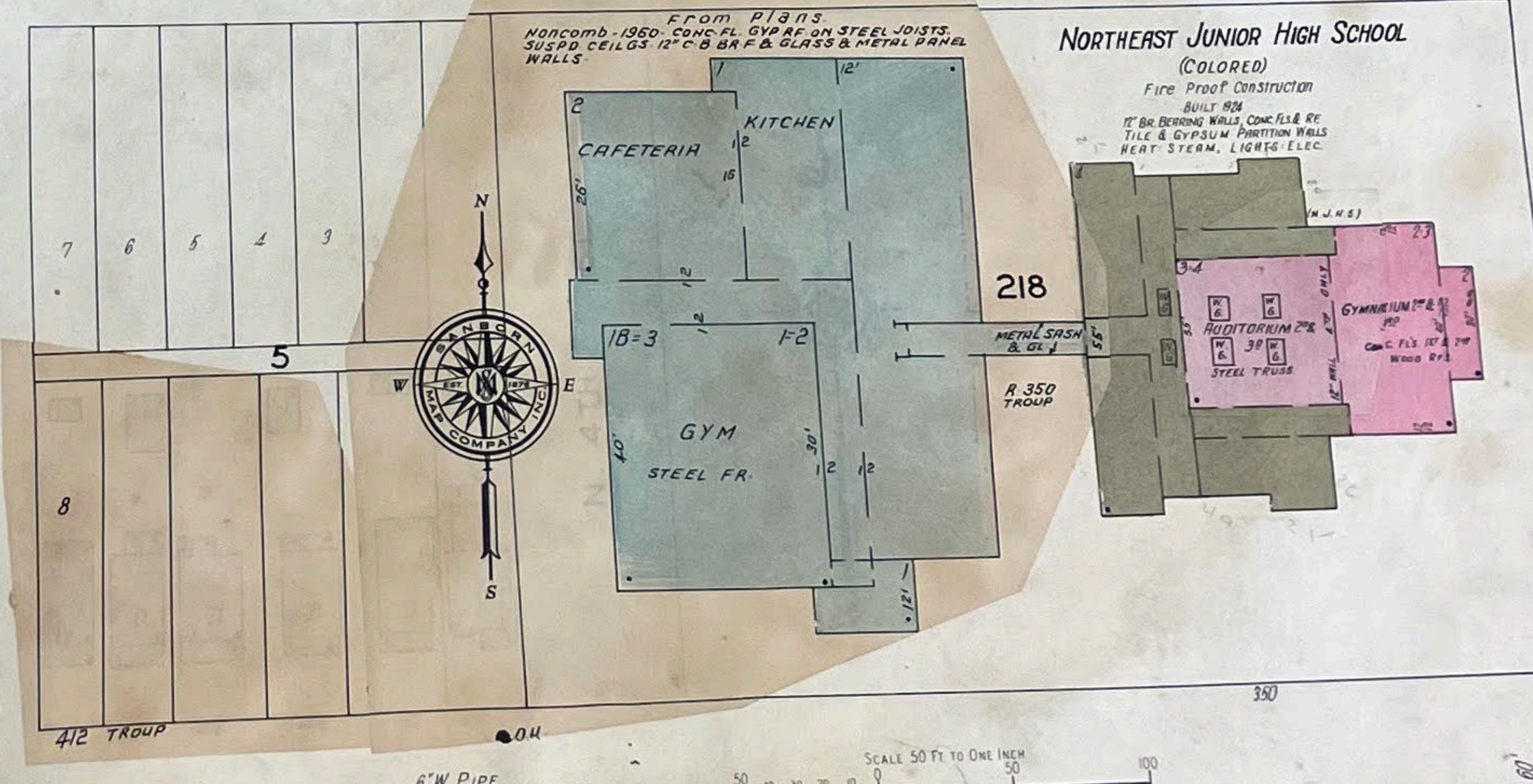
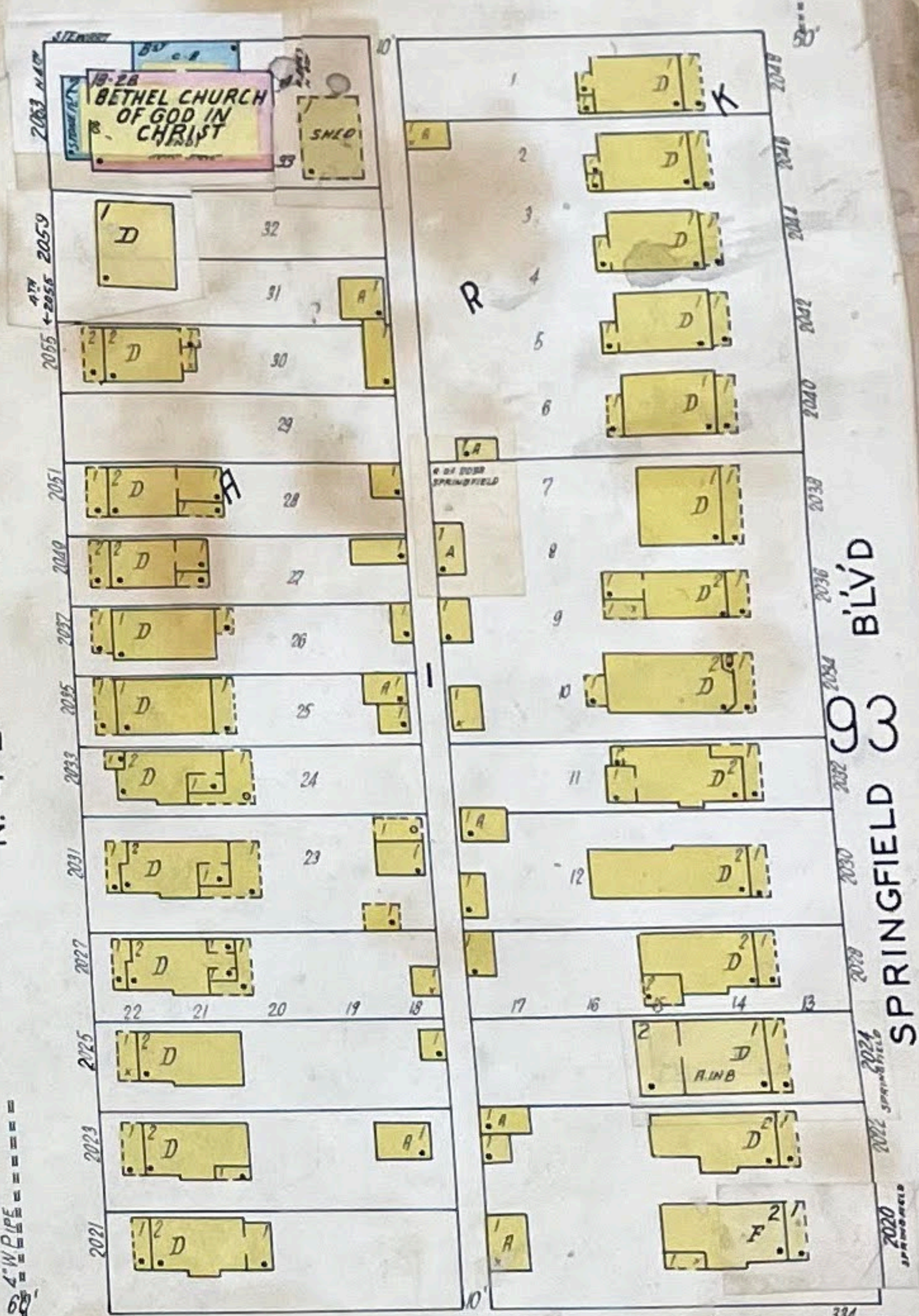
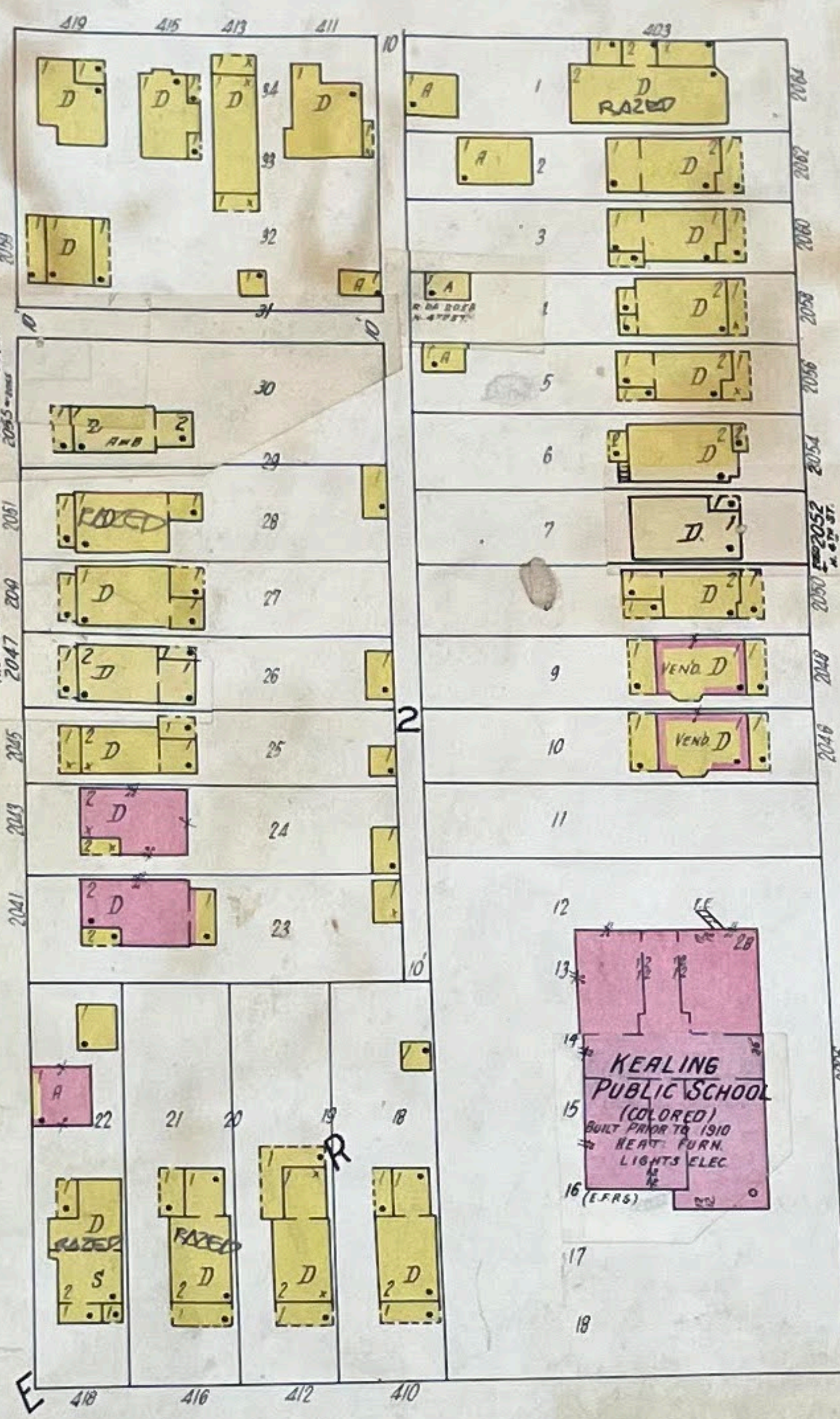
60 FT. WIDE

STREET RAILWAY COS. RIGHT OF WAY

N. 4TH ST.

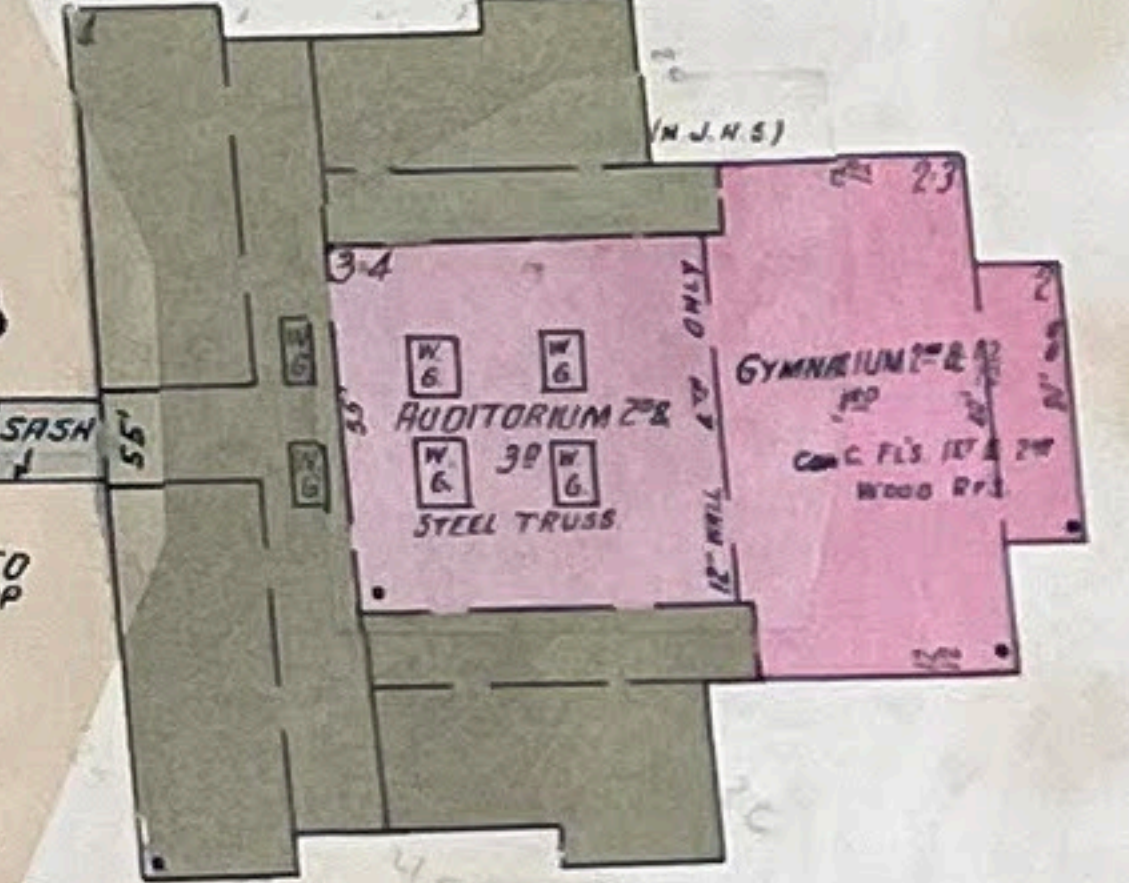
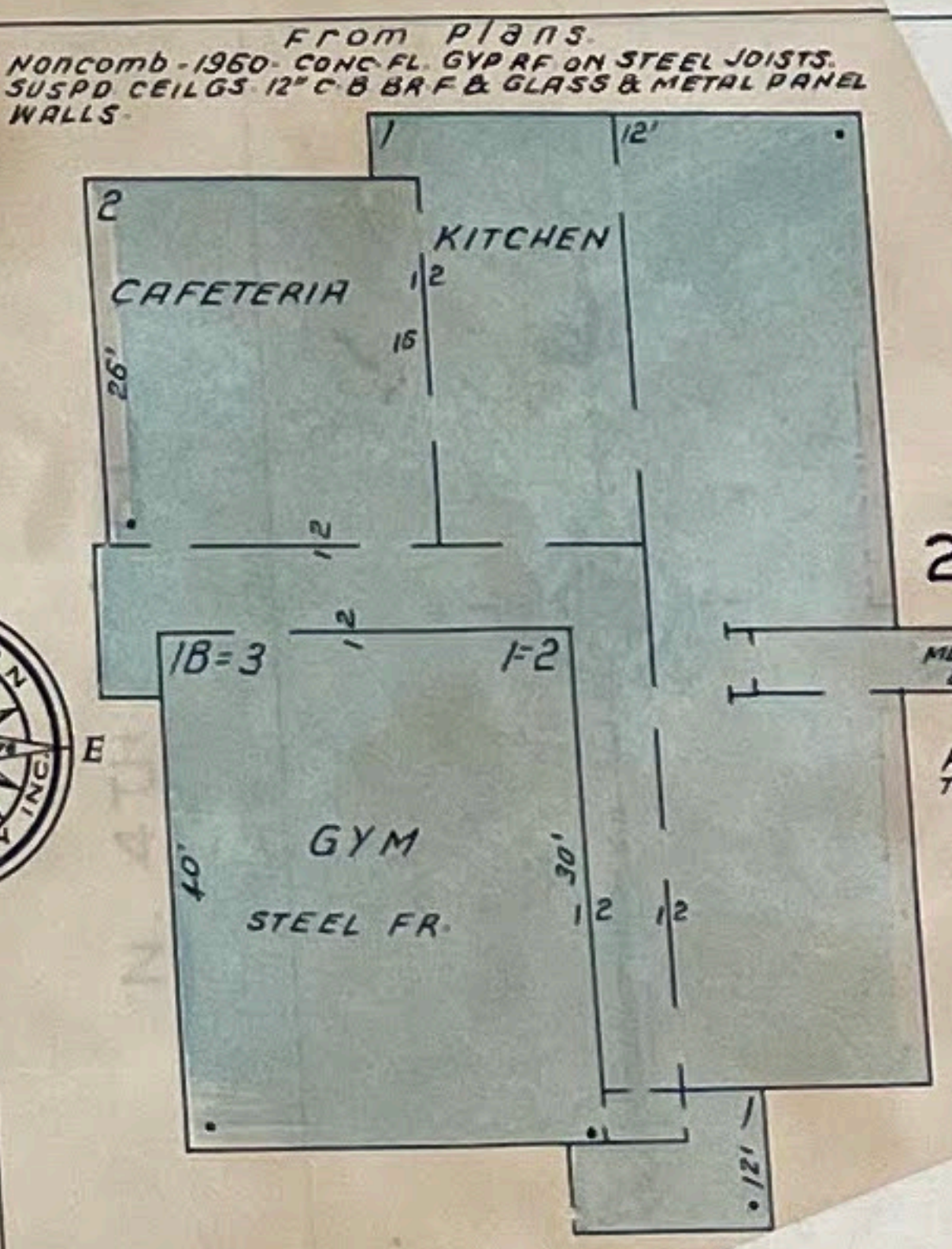
SPRINGFIELD BLVD

N. 5TH ST.



NORTHEAST JUNIOR HIGH SCHOOL (COLORED)

Fire Proof Construction  
BUILD BY  
12" BR. BEARING WALLS, CONC. FL. & RE.  
TILE & GYPSUM PARTITION WALLS  
HEAT, STEAM, LIGHTS, ELEC.



SCALE 50 FT. TO ONE INCH  
Copyright 1939 by the Sanborn Map Co.



93

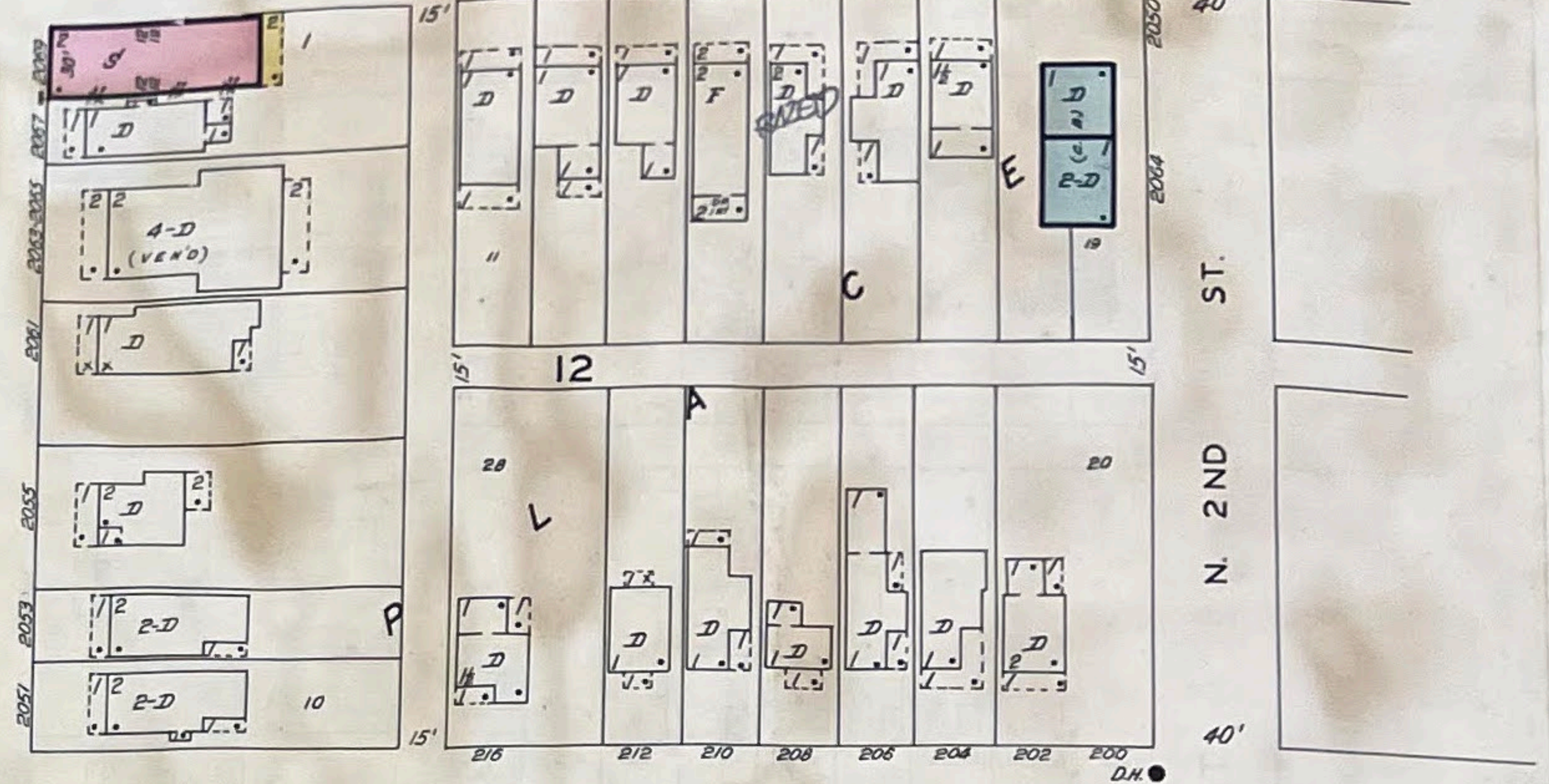
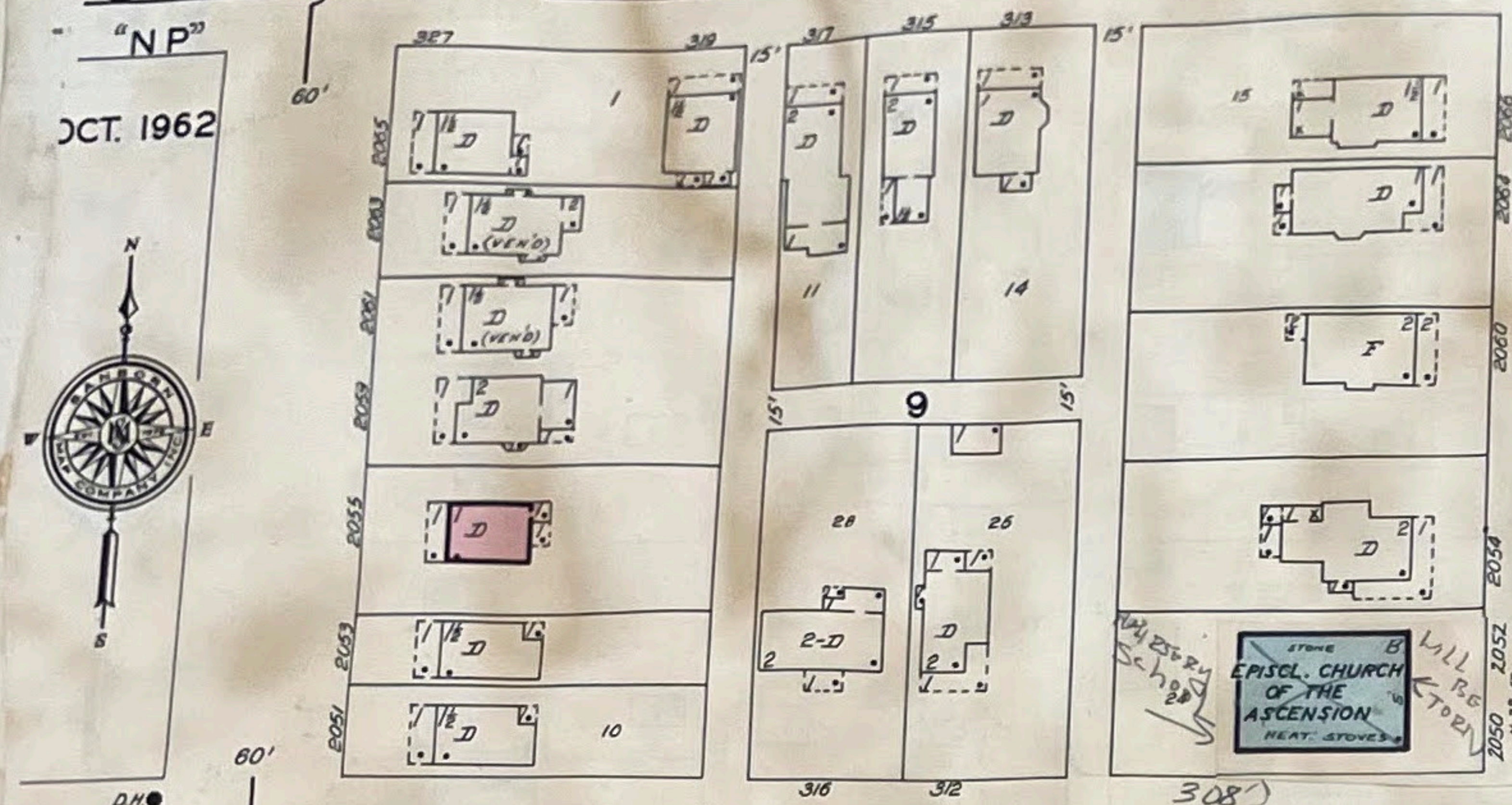
DCT. 1962



YELLOW COLOR IS OMITTED IN DESIGNATING FRAME AND VENEERED RESIDENTIAL BUILDINGS IN KEEPING WITH CURRENT MAPPING PRACTICE

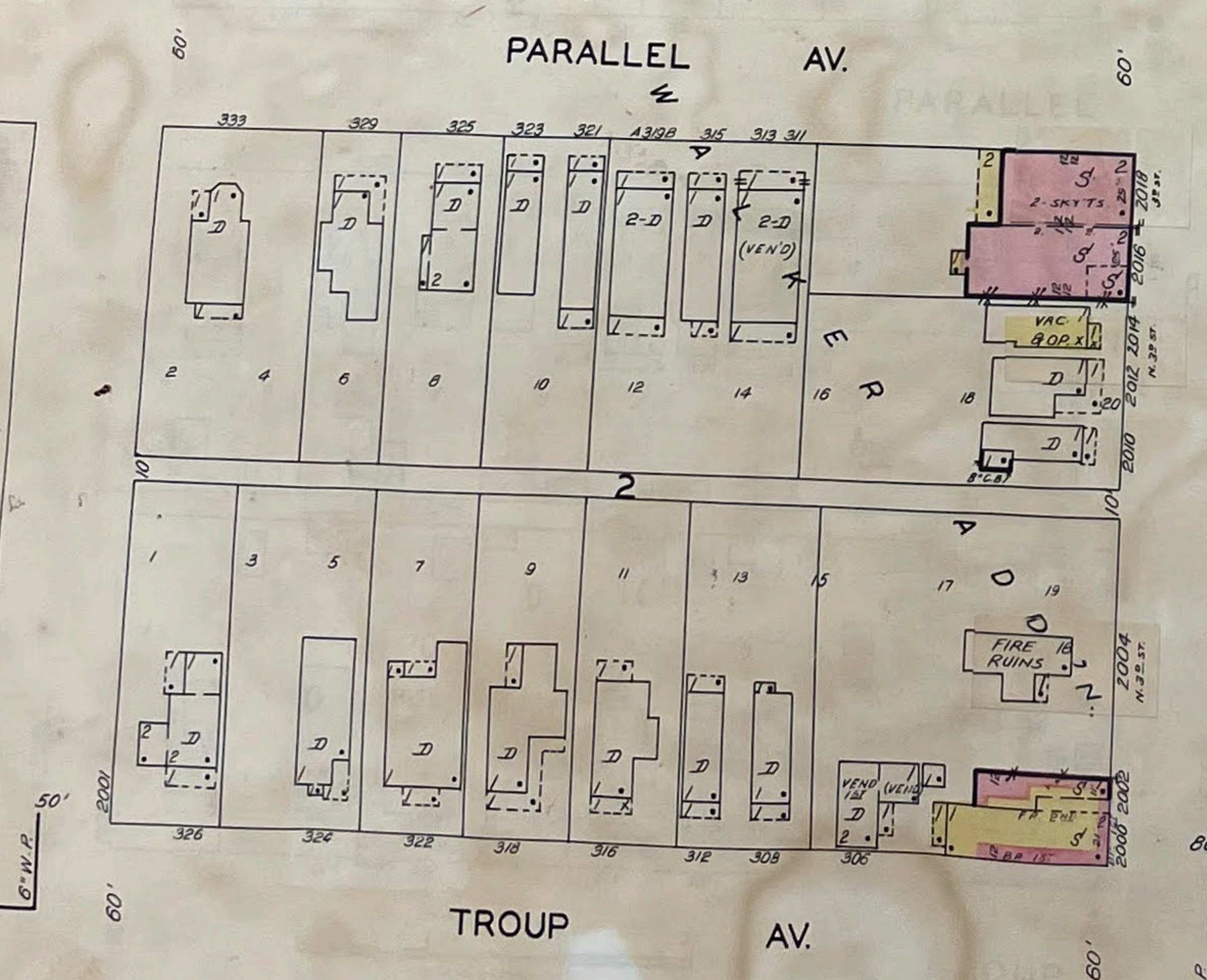
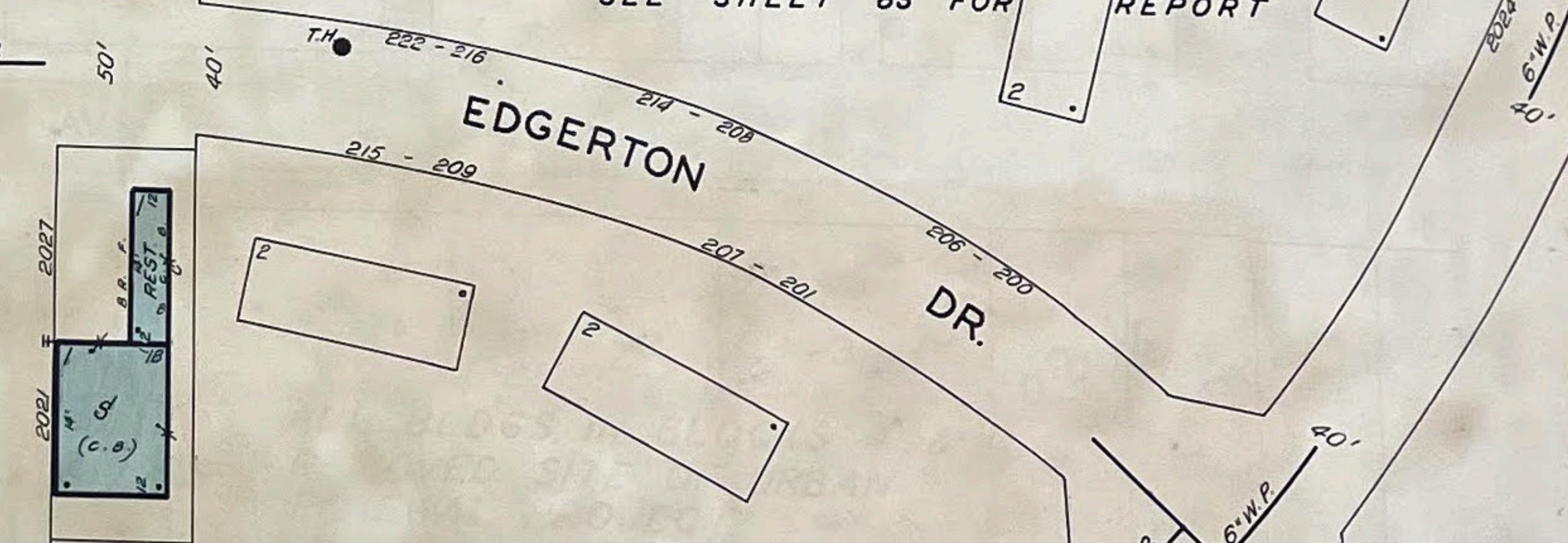
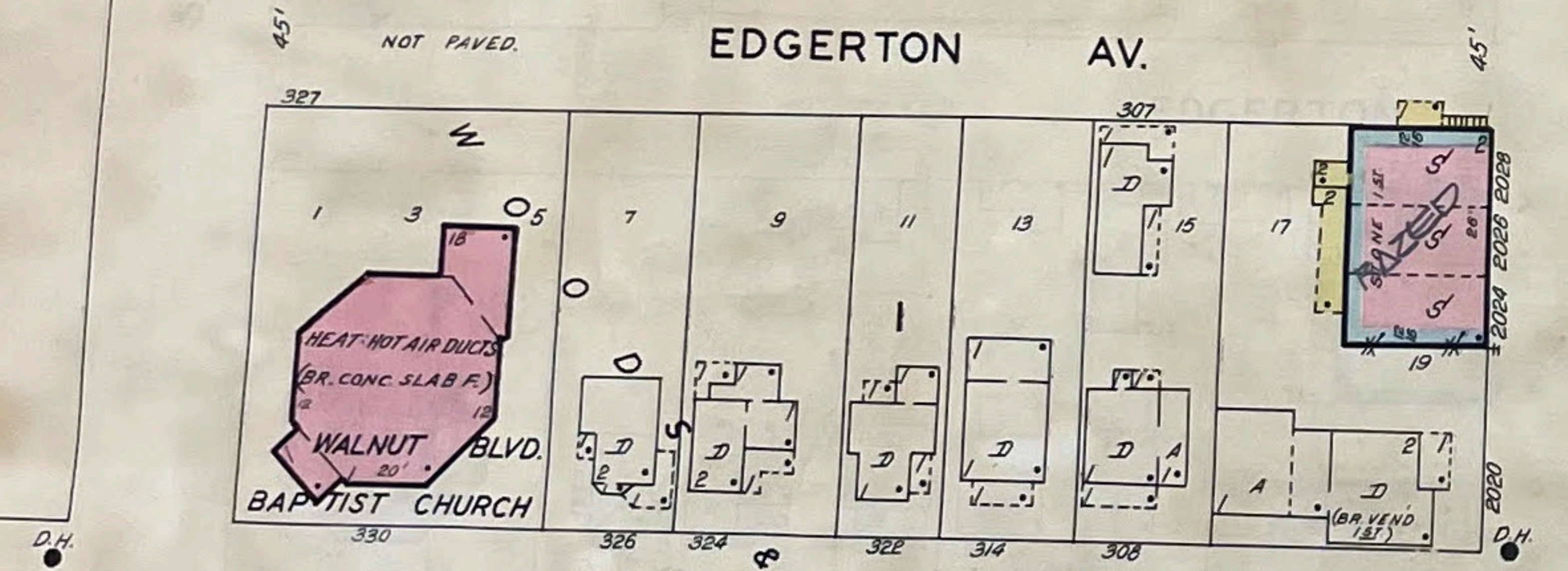
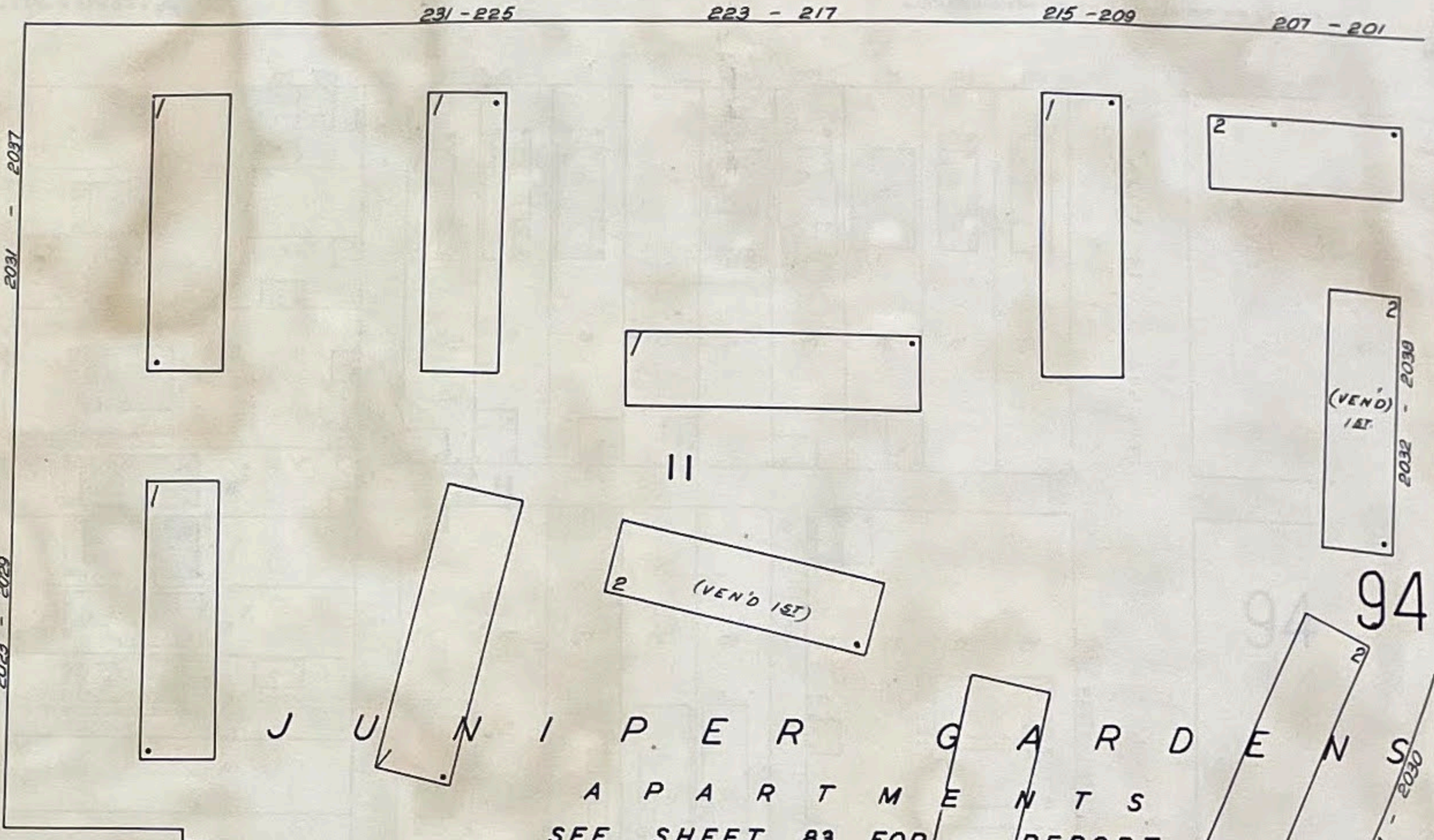
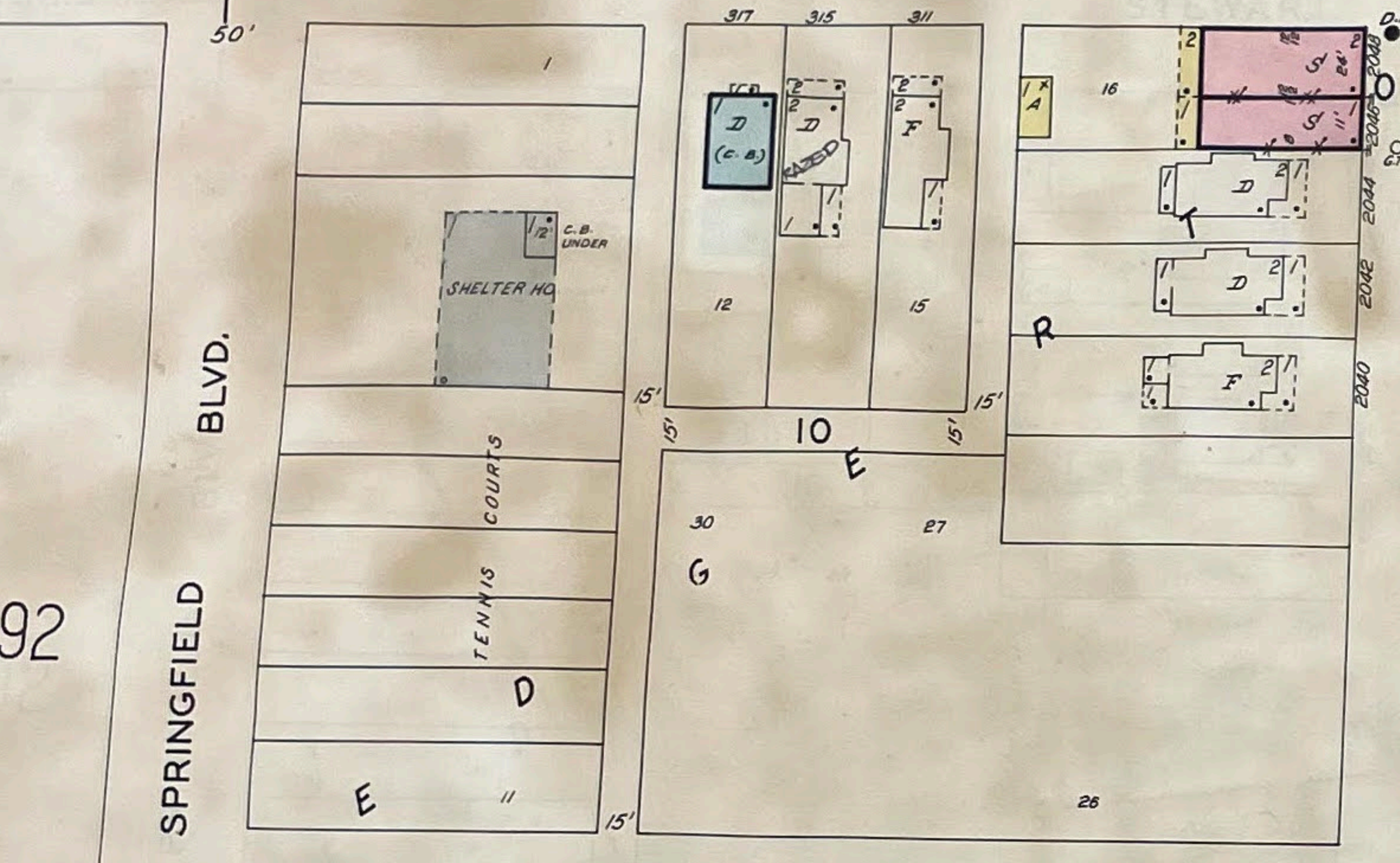
QUINDARO BLVD.

BLVD.



STEWART AV.

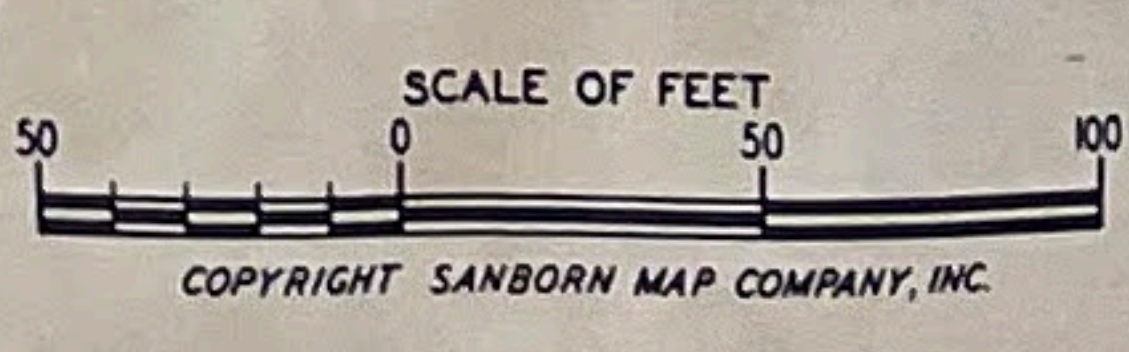
AV.



TROUP AV.

82

83



COPYRIGHT SANBORN MAP COMPANY, INC.

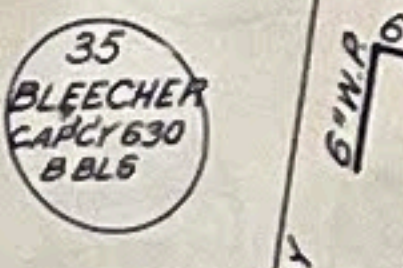
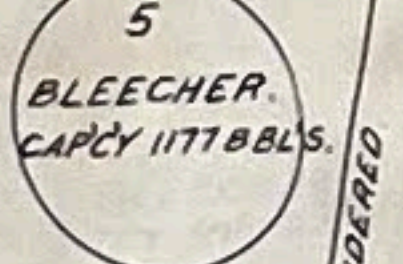
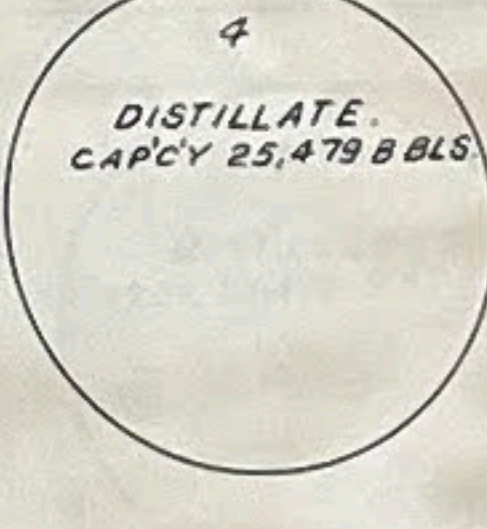
51  
52  
53  
54  
6  
6  
6  
6  
7  
7  
9  
93

5057A-CB.H





YELLOW COLOR IS OMITTED IN DESIGNATING FRAME AND VENEERED RESIDENTIAL BUILDINGS IN KEEPING WITH CURRENT MAPPING PRACTICE



PHILLIPS PETROLEUM CO.  
(FOR REPORT SEE SHEET 84)

SCALE OF FEET  
0 50 100  
COPYRIGHT SANBORN MAP COMPANY, INC.

93

84

83

9

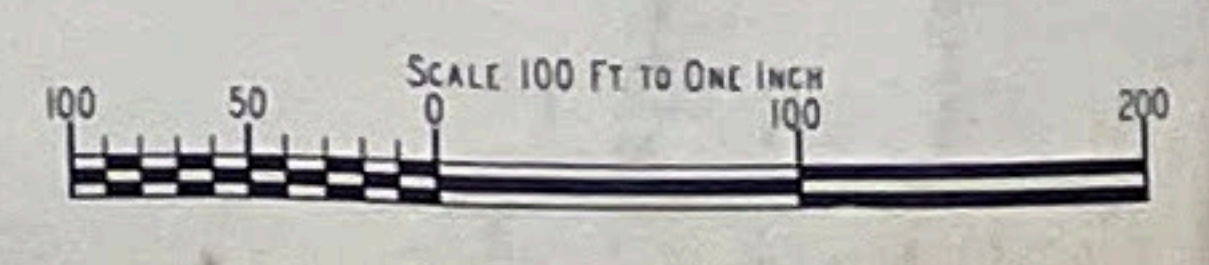


(7172) KANSAS CITY, KRS. VOL. I  
**95**  
(71)  
"A"  
JULY 1940


SCALE 100 FT. TO AN INCH



M I S S O U R I R I V E R











KANSAS

6 (6) SEPT

5 5 5 5 6 6 6 6 7 7 5 5



