

## Object List with Thumbnails

---

**1957.036.04**

**Print, Photographic**

Osage Ave. in Armourdale section.



**1957.036.05**

**Print, Photographic**

Armourdale Baptist Church after immersion.



**1957.036.06**

**Print, Photographic**

Kansas Ave. opposite Swift and Co. plant.



**1957.036.07**

**Print, Photographic**

House lodged on another house, Armourdale.



**1957.036.08**

**Print, Photographic**

L Road and Central Ave. viaduct, east of Riverview Station.



**1957.036.09**

**Print, Photographic**

West bank of Kaw River at Mo.Pacific. Bridge.



**1957.036.10**

**Print, Photographic**

East bank of Kaw River at K.C. Stockyards.



**1957.036.11**

**Print, Photographic**

Ferry boat Annie Cade aground at Kaw Point. Missouri River shows. Kaw enter at left.



**1957.036.12**

**Print, Photographic**

Union Pacific yards, west bottoms, KCMO



**1957.036.13**

**Print, Photographic**

Santa Fe yards, west bottoms, KCMO. Three locomotives and two coaches were engulfed.



**1957.036.14**

**Print, Photographic**

Beavey and Flarsheim Building., St. Louis Ave. and Hickory St., west bottoms. KCMO.



**1957.039.01**

**Print, Photographic**

Boat Annie Cade, 1903 flood



**1960.027.04**

**Print, Photographic**

photo May 31, 1903 flood-Armour Packing Co. and settlement of shacks called The Patch



**1960.027.05**

**Print, Photographic**

Photo May 31, 1903 flood railroad bridges



**1965.028.01**

**Print, Photographic**

5th St. Bridge, Armourdale. "This shows the piers of the 5th Street Bridge that went from Armourdale to KCMO"



**1965.028.02**

**Print, Photographic**

7th St. Viaduct, July 27, 1903



**1965.028.03**

**Print, Photographic**

8th St. and Kansas Junk shop July 28, 1903



**1965.028.04**

**Print, Photographic**

Bridge across Kansas Ave. June 30, 1903 "This is a temporary bridge across to KCMO, part of the old one laying at the right."



**1965.028.05**

**Print, Photographic**

Missouri Pacific Coal chutes June 23, 1903 "This is what was left of the MoPRR coal chutes and the water tank is just under construction. The old one was all gone."



**1965.028.06**

**Print, Photographic**

7th St. Viaduct July 25, 1903



**1965.028.07**

**Print, Photographic**

near 825 Packard St., July 25, 1903



**1965.028.08**

**Print, Photographic**

elevated road, June 1, 1903 "This shows part of elevated road and wagon viaduct and some of the MoPRR yards."



**1965.028.09**

**Print, Photographic**


Union Pacific engines June 1, 1903 "These are some the UP scrap engines, and to the right is the MoPRR shops. At distance pretty NBar under water about 15' of water."



**1965.028.10**

**Print, Photographic**

Kansas Ave., June 18(?) "This is the main street in Armourdale, Kansas City, Kansas. This shows the center of the street. You never could tell that there were street cars on that street."



**1965.028.11**

**Print, Photographic**


James St. bridge June 1, 1903 "This is at the mouth of the Kaw where it goes into the Missouri River."



**1965.028.12**

**Print, Photographic**

first bridge rebuilt-flow line, June 17. "This shows a temporary span in bridge which has nothing on it but the water pipe to the city KCMO. When the bridge went it cut the water off from the city for about 10 days till they got the temporary one up."



**1965.028.13**

**Print, Photographic**

Shawnee park from NW June 16, 1903



**1965.028.14**

**Print, Photographic**

from Pile and Miami July 25, 1903



**1965.028.15**

**Print, Photographic**

near Miami and Coy June 11, 1903 "You see a picture of a box car up beside the house. It is about six blocks from the railroad, it floated there."



**1965.028.16**

**Print, Photographic**

old reliable M.P. Bridge. "The only bridge out of 18 left across the Kaw River and what saved it, was 18 large engines on it for 2 weeks."



**1965.028.17**

**Print, Photographic**

5th and Scott, July 29, 1903 "This is the picture or our house, showing the back view 60 days after flood. Pretty near everything was cleared away, even the back porch was gone." "D.B.T. notice the feather bed out of the upstairs window, drying no doubt, and through one window you can see the outline of a coal stove. D.H.D."



**1965.032.03**

**Print, Photographic**

Photo-Kaw River Flood, June 3, 1903, View S.S.E. from cloverleaf Mills by L.G.Kennedy, photographer



**1965.032.04**

**Print, Photographic**

Photo-Rock Island Bridge after 1903 flood



**1966.050.01**

**Print, Photographic**

Kaw River at James Street, 1903 flood



**1966.050.02**

**Print, Photographic**

Elevated bridge ruins, 1903 flood



**1966.050.03**

**Print, Photographic**

Kansas Avenue looking north, 1903 flood



**1966.050.04**

**Print, Photographic**

Collapsed Saloon, 1903 flood



**1966.050.05**

**Print, Photographic**

James Street bridge, 1903 flood



**1966.050.06**

**Print, Photographic**

4th Street, 1903 flood



**1966.050.07**

**Print, Photographic**

A residential district, 1903 flood





**1966.050.09**

**Print, Photographic**

Kaw River, 1903 flood



**1966.050.10**

**Print, Photographic**

6th & Kansas Avenue, 1903 flood (Neg)



**1966.050.11**

**Print, Photographic**

Kansas Avenue, 1903 flood



**1966.050.12**

**Print, Photographic**

1903 flood



**1966.050.13**

**Print, Photographic**


Topeka, 1903 flood



**1966.050.14**

**Print, Photographic**

Topeka, 1903 flood



**1966.050.15**

**Print, Photographic**

Topeka, 1903 flood



**1966.050.16**

**Print, Photographic**

Topeka, 1903 flood



**1966.050.17**

**Print, Photographic**

Topeka, 1903 flood



**1966.050.18**

**Print, Photographic**

Topeka, 1903 flood



**1966.050.19**

**Print, Photographic**

Topeka, 1903 flood



**1966.050.20**

**Print, Photographic**

Topeka, 1903 flood



**1966.050.21**

**Print, Photographic**

Topeka, 1903 flood



**1966.050.22**

**Print, Photographic**

Topeka, 1903 flood



**1966.050.23**

**Print, Photographic**

Topeka, 1903 flood



**1966.050.24**

**Print, Photographic**

Topeka, 1903 flood



**1966.050.25**

**Print, Photographic**

Topeka, 1903 flood



**1966.050.26**

**Print, Photographic**

Topeka, 1903 flood



**1966.050.27**

**Print, Photographic**

Topeka, 1903 flood



**1966.050.28**

**Print, Photographic**

Topeka, 1903 flood



**1966.050.29**

**Print, Photographic**

Topeka, 1903 flood



**1966.050.30**

**Print, Photographic**

Topeka, 1903 flood



**1966.050.31**

**Print, Photographic**

Topeka, 1903 flood



**1966.050.32**

**Print, Photographic**

Topeka, 1903 flood



**1966.050.33**

**Print, Photographic**

Topeka, 1903 flood



**1966.050.34**

**Print, Photographic**

Topeka, 1903 flood



**1966.050.35**

**Print, Photographic**

Topeka, 1903 flood



**1966.050.36**

**Print, Photographic**

Topeka, 1903 flood



**1966.050.37**

**Print, Photographic**

Topeka, 1903 flood



**1966.050.38**

**Print, Photographic**

Topeka, 1903 flood



**1966.050.39**

**Print, Photographic**

Topeka, 1903 flood



**1966.050.40**

**Print, Photographic**

Topeka, 1903 flood



**1966.050.41**

**Print, Photographic**

Topeka, 1903 flood



**1966.050.42**

**Print, Photographic**

Topeka, 1903 flood



**1966.050.43**

**Print, Photographic**

Topeka, 1903 flood



**1966.050.44**

**Print, Photographic**

Topeka, 1903 flood



**1966.050.45**

**Print, Photographic**

Topeka, 1903 flood



**1966.050.46**

**Print, Photographic**

Topeka, 1903 flood



**1966.050.47**

**Print, Photographic**

Topeka, 1903 flood



**1967.092.52**

**Print, Photographic**

Union Depot, Kansas City, MO, 1903 flood





**1967.092.54**

**Print, Photographic**

Missouri Pacific Bridge, 1903 flood



**1968.123.01**

**Print, Photographic**

1903 flood



**1968.123.02**

**Print, Photographic**

1903 flood



**1968.123.03**

**Print, Photographic**

1903 flood damage (Neg)



**1968.123.04**

**Print, Photographic**

1903 flood damage, 5th and Kansas Avenue, June 8th



**1968.123.05**

**Print, Photographic**

1903 flood damage



**1968.123.06**

**Print, Photographic**

1903 flood damage, Kansas Avenue



**1968.123.07**

**Print, Photographic**

1903 flood damage, Missouri Pacific coal chute, June 23rd



**1968.123.08**

**Print, Photographic**

1903 flood damage, Missouri Pacific bridge (Neg)



**1968.123.09**

**Print, Photographic**

1903 flood damage, steamer Annie Cade



**1968.123.10**

**Print, Photographic**

1903 flood damage, 5th & Kansas Avenue Neg)



**1968.123.11**

**Print, Photographic**

1903 flood damage, Armourdale, June 1



**1968.123.12**

**Print, Photographic**

1903 flood damage, Santa Fe sink hole



**1968.123.13**

**Print, Photographic**

1903 flood damage, 10th & Orville tent city (Neg)



**1968.123.14**

**Print, Photographic**

1903 flood damage, Elevated Road, June 1



**1968.123.15**

**Print, Photographic**

1903 flood damage, Plank Hardware Store



**1968.123.16**

**Print, Photographic**

1903 flood damage (Neg)



**1968.123.17**

**Print, Photographic**

1903 flood damage, James Street bridge, June 1



**1968.123.18**

**Print, Photographic**

1903 flood damage, L Road



**1968.123.19**

**Print, Photographic**

1903 flood damage (Neg)



**1968.123.20**

**Print, Photographic**

1903 flood damage, Keystone Iron Works office



**1968.123.21**

**Print, Photographic**

1903 flood damage



**1968.123.22**

**Print, Photographic**

1903 flood damage



**1968.123.23**

**Print, Photographic**

1903 flood damage, Kansas Avenue at 7th Street, June 16



**1968.123.24**

**Print, Photographic**

1903 flood damage, Union Pacific engines, June 1



**1968.123.25**

**Print, Photographic**


1903 flood damage



**1968.123.26**

**Print, Photographic**

1903 flood damage, Kansas Avenue and Packard



**1968.123.27**

**Print, Photographic**

1903 flood damage, 7th Street Viaduct, June 3



**1968.123.28**

**Print, Photographic**

1903 flood damage (Neg)



**1968.123.29**

**Print, Photographic**

1903 flood damage



**1968.123.30**

**Print, Photographic**

1903 flood damage, Missouri Pacific round house



**1968.123.31**

**Print, Photographic**

1903 flood damage, Santa Fe sink hole



**1968.123.32**

**Print, Photographic**

1903 flood damage, 7th Street Viaduct



**1968.123.33**

**Print, Photographic**

1903 flood damage, Plank Hardware Store



**1968.123.34**

**Print, Photographic**

1903 flood damage, Shawnee Park, June 16



**1968.123.35**

**Print, Photographic**

1903 flood damage, L Road, June 1



**1968.123.36**

**Print, Photographic**

1903 flood damage



**1968.123.37**

**Print, Photographic**

1903 flood, The Weekly Implement Trade Journal (Neg)



**1968.123.80**

**Print, Photographic**

1903 flood, Hansford-Allen Pictorial



**1968.179.12**

**Print, Photographic**

Last load of potatoes out of Loring Ks bottoms in 1903 Flood. stamped F.C. Morasch Sr. 2723 N. 55th St, KCK





**1970.042.01**

**Booklet**

1903

Booklet, Views of the Great Kansas City Flood of 1903 24 pictures 5x7,  
published by Thomson and Slaughter, KCMO



**1971.065.13**

**Print, Photographic**

Kansas City Northwestern track, valley Falls, 1903 flood



**1971.067.03**

**Print, Photographic**

Morris Packing Company, 1903 flood (2 copies)



**1971.067.04**

**Print, Photographic**

Fletcher Company, 1903 flood (2 copies)



**1971.067.05**

**Print, Photographic**

South 7th Street, 1903 flood



**1971.067.06**

**Print, Photographic**

Lansing Wheelbarrow Company, 1903 flood (2 copies)



**1971.067.07**

**Print, Photographic**

River scene, 1903 flood (2 copies)



**1971.067.08**

**Print, Photographic**

Bridge, 1903 flood (2 copies)



**1971.067.09**

**Print, Photographic**

Railroad bridge, 1903 flood (2 copies)



**1971.067.20**

**Negative**

West Bottoms, 2nd Street, 1903 flood



**1972.012.01**

**Print, Photographic**

6/3/1903 (1903 -1903)

Seventh Street Viaduct, June 3, 1903. Flood



**1976.077.01a**

**Print, Photographic**

Union Av, 1903 flood



**1976.077.01b**

**Print, Photographic**

8th & Hickory, Kansas City, MO, 1903 flood



**1976.077.01c**

**Print, Photographic**

Railroad Yards, 1903 flood



**1976.077.01d**

**Print, Photographic**

Union Av, 1903 flood



**1976.077.01e**

**Print, Photographic**

US Express Office, 1903 flood



**1976.077.01f**

**Print, Photographic**

State line, 1903 flood



**1976.077.01g**

**Print, Photographic**

Missouri Pacific roundhouse, 1903 flood



**1976.077.01h**

**Print, Photographic**

Union Depot, 1903 flood



**1976.077.01i**

**Print, Photographic**

Armour Packing House, 1903 flood



**1976.077.01j**

**Print, Photographic**

Union Depot, 1903 flood



**1976.077.01k**

**Print, Photographic**

Armourdale Hotel, Kansas Av, 1903 flood



**1976.077.01l**

**Print, Photographic**

James Street, 1903 flood



**1978.026.01**

**Print, Photographic**

Santa Fe bridge at Bonner Springs, 1903 flood



**1982.005.13**

**Print, Photographic**

Keystone Iron Works, 1903 flood



**1982.005.160**

**Negative**

1903 flood view



**1982.005.709**

**Print, Photographic**

Swift & Company employees, 1903 flood



**1982.005.1857**

**Print, Photographic**

Osage Avenue, 1903 flood



**1982.005.1858**

**Print, Photographic**

5th & Kansas, 1903 flood



**1982.005.1859**

**Print, Photographic**

James Street Bridge, 1903 flood



**1982.005.1860**

**Print, Photographic**

Catholic Church, 1903 flood



**1982.005.1861**

**Print, Photographic**

Central Avenue Viaduct, 1903 flood



**1982.005.1862**

**Print, Photographic**

Union Pacific Railroad shops, 1903 flood



**1982.005.1864**

**Print, Photographic**

7th & Kansas, 1903 flood



**1982.005.1867**

**Print, Photographic**

James & Central, 1903 flood



**1983.011.09**

**Print, Photographic**

Bridge & Pipeline, 1903 flood



**1983.011.10**

**Print, Photographic**

Damaged house and people, 1903 flood



**1983.011.11**

**Print, Photographic**

Bridge & pipeline, 1903 flood



**1983.011.12**

**Print, Photographic**

Damaged house, 1903 flood



**1983.011.20**

**Print, Photographic**

Road & house damage, 1903 flood





**1986.047.01**

**Print, Photographic**

Swift & Company, Kansas & Burger Streets



**1986.047.02**

**Print, Photographic**

Swift & Company, Smoke House



**1986.047.03**

**Print, Photographic**

Swift & Company East Row Buildings



**1986.047.04**

**Print, Photographic**

Swift & Company Horse & Wagon



**1986.047.05**

**Print, Photographic**

Swift & Company rear of horse & wagon



**1986.047.06**

**Print, Photographic**

Swift & Company Lard Refinery



**1986.047.07**

**Print, Photographic**

Swift & Company 20 feet under water



**1986.047.08**

**Print, Photographic**

Swift & Company north end



**1986.047.09**

**Print, Photographic**

Swift & Company Lard Refinery



**1986.047.10**

**Print, Photographic**

Swift & Company smoke house



**1986.047.11**

**Print, Photographic**

Swift & Company Lard Refinery



**1988.040.07**

**Print, Photographic**

Trant's gate to barn, 1903 flood



**1991.062.07**

**Print, Photographic**


Flood in a business district, 1903



**1991.062.08**

**Print, Photographic**

Railyard, 1903 flood



**1991.062.09**

**Print, Photographic**

Train flooded at a business, 1903 flood



**1991.062.10**

**Print, Photographic**

Railroad tract wash-out, 1903 flood



**1991.062.11**

**Print, Photographic**

Flood Debris, 1903



**1991.062.12**

**Print, Photographic**

East Bottoms, 1903 flood



**1994.042.81**

**Print**

Flood damage, building and children 1903



**1994.048.01**

**Print, Photographic**

Flood water and poles, 1903



**1994.048.02**

**Print, Photographic**

Building & debris, 1903 flood



**1994.048.03**

**Print, Photographic**

Washed out bridge, 1903 flood



**1994.048.04**

**Print, Photographic**

House & debris, 1903 flood

